

DISCOVER YOUR STORY AT croatia.hr

Camping

Don't fill your life with days, fill your days with life.


CROATIA
Full of life





Croatia

Camping



CONTENT

WELCOME TO CROATIA!	4
CROATIA – A TRUE EUROPEAN CAMPING DESTINATION	9
NATURISM – CAMPING IN THE SPIRIT OF TRADITIONAL CROATIAN TOURISM	10
CAMPER-VANS, BUNGALOWS, APARTMENTS, CAMPING VILLAGES, HOLIDAY PARKS & RESORTS	11
ISTRIA	14
THE KVARNER REGION	48
THE LIKA - KARLOVAC REGION	72
THE DALMATIA - ZADAR REGION	82
THE DALMATIA - ŠIBENIK REGION	100
THE DALMATIA - SPLIT REGION	110
THE DALMATIA - DUBROVNIK REGION	124
ZAGREB, CENTRAL CROATIA AND SLAVONIA	136
MINI CAMPSITES	142

Welcome to Croatia!

Unique in so many ways, Croatia has roots extending from ancient times and a great cultural wealth telling of its turbulent history from the Roman era, the Renaissance, the Baroque and the Ottoman conquests right up to the present day which are exceptionally alluring to all those who visit the country. If we then add to its rich cultural heritage the amazing natural beauty which attracts visitors at all seasons of the year, the 8 national parks, 11 nature reserves and the numerous heritage sites under UNESCO's protection, Croatia truly is a country of incredible magnetic attraction.

Yes, Croatia is all that and so much more. It is the home of the necktie, the parachute, the torpedo, the mechanical pencil, the filament light bulb, the world's fastest electric car, the Dalmatian dog, Marco Polo, one of the oldest cities and parliaments in Europe, the second longest stretch of defensive walls in Europe, the smallest cathedral, the oldest arboretum and the oldest film festival in the world, and the birthplace of great athletes. And last but by no means less significant than all the aforementioned – the Croats themselves! The Croatian people and their kindness are magnets which keep drawing tourists back. Sometimes the hospitality of the locals will make you wonder whether you are in your own home or simply – on holiday in Croatia!

TRAVEL DOCUMENTS

ID (EU and EEA citizens) or passport. A visa is necessary for citizens of some countries. Croatian visa policy can be checked here: www.mvep.hr/hr/konzularne-informacije/ Information: Diplomatic missions and consular offices of the Republic of Croatia abroad or the Ministry of Foreign and European Affairs of the Republic of Croatia (Tel.: +385 1 4569 964, Web: www.mvep.hr).

CUSTOMS REGULATIONS

The customs regulations of the Republic of Croatia are harmonised with the regulations and standards of the European Union. The import of personal luggage is exempt from import duties, without any limits in relation to its value, and this applies to each person - passenger who enters the EU customs area, regardless of whether he carries the luggage with him or if it arrived separately, under the condition that the passenger can prove that all indicated luggage was declared simultaneously at departure to the person responsible for its transport.

Non-commercial items that are in the personal luggage of the passenger, which by their type and quantity are not for resale but solely for the personal use of passengers and members of their family, are exempt from import duties if their total value does not exceed the equivalent value of 2,200.00 HRK, or for air and sea transport the value of 3,200.00 HRK. Exemption applies to each passenger individually, and can be applied only once per day.



Those items where the value exceeds the specified amount or are not considered to be personal luggage are subject to customs duties and value added tax (and possibly excise duties as well). The luggage of passengers under 15 years old is exempt from import duties up to a total value of the equivalent of 1,100.00 HRK, regardless of the mode of transport used. Passengers are obliged to report to the Customs Service when they are carrying the equivalent of 10,000.00 Euros or more in cash, whatever the currency, or in any other means of payment, such as cheques, whenever they enter or leave the EU.

Foreign nationals and Croatians, who are resident in third countries, may temporarily bring in items for their personal use, as well as for the use of their family members, without being liable to import duties. Also, people residing in the EU may temporarily export items they need during their stay in a third country.

The personal belongings of passengers include any items, whether new or used, which a traveller may reasonably need for his personal use during the journey excluding all goods being imported for commercial purposes. Examples of personal items are: video cameras, portable TV sets and audio devices, cameras, laptops, PCs, camping, sailing, scuba diving, skiing, skating and hiking equipment, caravans, pleasure crafts, portable medical devices with accessories (if necessary for the passenger), pets and the like. The import of such goods is made by oral declaration without any particular customs formalities at the border crossing. The re-export of the above items is done in the same way. When a passenger imports or exports valuable professional equipment, when entering or leaving the Republic of Croatia, he must complete a "List of Goods" in triplicate at the border. If necessary, he must attach an insurance document to pay any customs duties which may arise. Natural persons, who are neither resident nor have a usual



address in the European Union, are entitled to a refund of value added tax (PDV) on the goods they have purchased in Croatia, if the value of the goods exceeds 740 HRK per purchase. The refund is obtained upon presentation of the completed form PDV-P, i.e. Tax free form that must be certified, within 3 months of the date stated on the invoice or delivery note, by Customs when taking the goods out of the European Union. The foreign citizen must submit the request for the refund of VAT within six months of the date of purchase. For further information, please contact the Customs Administration (www.carina.hr). For information on the regulations relating to importing personal shipments and products of animal origin in personal luggage, please contact the Ministry of Agriculture – Administration for Veterinary Medicine and Food Safety (Tel: + 385 1 6443 540, Web: www.mps.hr).

CURRENCY

The kuna - HRK (1 kuna = 100 lipa). Foreign currency can be exchanged in banks, exchange offices, post offices, travel agencies and hotels.

POST OFFICES

The opening hours of post offices are available on the Croatian Post website, as well as on the app for smartphones. Some post offices remain open until 12 am – the one in Branimirova 4 Street, and the Zagreb Airport post office. Tel.: 072 303 304, Web: www.posta.hr, E-mail: info@posta.hr.

SHOPS AND PUBLIC SERVICES WORKING HOURS

During the tourist season, most shops are open from 8 am until 8 pm on weekdays, and most are open during the weekends as well. Public services and business offices work from 8 am until 4 pm, Monday to Friday.

HEALTH SERVICES

Hospitals and clinics are found in all the larger towns and cities, while smaller places have outpatient units and pharmacies. Foreign visitors who have compulsory health insurance in other EU countries, during their temporary stay in Croatia have right to essential health care, on the basis of the European Health Insurance Card (EHIC). Health care on the basis of the EHIC may be used in all healthcare institutions and with all MDs that have a regular contract with the Croatian Health Insurance Fund. They only bear the cost of participation in cases when Croatian insured persons pay it as well.

Tourists that have compulsory insurance in contracting countries (Bosnia and Herzegovina, Serbia, Montenegro, FYRM, Turkey) with which Croatia has the agreement on social insurance, during their temporary stay in Croatia have right to emergency health care. The precondition for that is that before they left for Croatia they requested from their insurer the certificate of the right to health care during temporary stay in Croatia, which the Croatian Health Insurance Fund (in the place of their stay) will change into a health insurance certificate. They can benefit from health care services on the basis of abovementioned certificate in contracting healthcare institutions and MDs, and they only bear the cost of participation in cases when Croatian insured persons pay it as well. Persons coming from third countries (countries that are not EU members nor contracting countries) bear all the healthcare costs in Croatia themselves.

For further information, please contact the Croatian Health Insurance Fund - compulsory health insurance 0800 79 79, premium health insurance 0800 79 89; Ministry of Health toll free number 0800 79 99; Web: www.hzzo-net.hr.



POWER SUPPLY:

220 V, frequency 50 Hz

TAP WATER

is safe to drink in all parts of Croatia.

PUBLIC HOLIDAYS

1 January - New Year's Day, 6 January - Epiphany, Easter Sunday & Easter Monday, 1 May - Labour Day, 22 June - Anti-Fascist Resistance Day, 25 June - Statehood Day, 5 August - Victory Day and National Thanksgiving Day, 15 August - Assumption Day, 8 October - Independence Day, 1 November - All Saints' Day, 25 December - Christmas Day, 26 December - St. Stephen's Day.

PETROL STATIONS

Petrol stations in larger cities and on motorways are open 24 hours a day. Petrol stations sell Eurosuper 95, Super 95, Super 98, Super plus 98, Euro Diesel and Diesel, and gas (LPG) is also available in major cities, and at petrol stations on motorways. For information on fuel prices and a list of places selling LPG gas go to: www.ina.hr; www.hak.hr; www.tifon.hr; www.crodux-derivati.hr

IMPORTANT TELEPHONE NUMBERS

International dialling code for Croatia: **+385**

Ambulance: **194**

Fire Brigade: **193**

Police: **192**

Roadside vehicle assistance: **1987**

National Centre for the Co-ordination of Search and Rescue at Sea: **195**

National Protection and Rescue (single European number for emergency services): **112**

General information: **18981**

Information on subscribers telephone numbers: **11880** and **11888**

Information on international subscribers telephone numbers: **11802**

Weather forecast and road conditions: **060 520 520** (automated messaging system), price: 3.49 HRK per minute from a landline and 4.78 HRK per minute from a mobile; Telecom service provider: HT d.d., Savska cesta 32, Zagreb, Tel: **0800 1234**.

Duty weather forecaster at the NHI (from 8am to 6pm): **060 616 666**, price: 6.99 HRK per minute from a landline and 8.41 HRK per minute from a mobile, Service provided by the National Hydrometeorological Institute, Tel: **4565676**, HT d.d., Savska cesta 32, Zagreb.

Croatian Automobile Club (HAK):

Roadside vehicle assistance: **1987** (When calling from abroad or by mobile phone, call **+385 1 1987**)

Road conditions: **072 777 777**

Customer service: **0800 9987; 6611 999**

E-mail: info@hak.hr

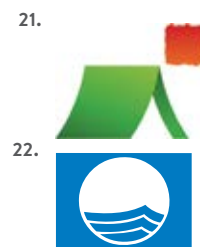
Web: www.hak.hr, <http://map.hak.hr/>

Dear Guests,

In order to ensure both your pleasant stay in our country and the observance of its laws, we respectfully request that you check whether you have been correctly registered for the whole period of your stay, from the day of your arrival to the day of your departure. This is an important and necessary procedure, particularly if you are staying in private accommodation, in order to guarantee the quality of service and your personal safety as well as to prevent the illegal provision of accommodation by those who are not registered with the appropriate authorities.

We thank you in advance for your co-operation and wish you a pleasant stay.

CROATIAN TOURIST REGIONS



- | | | |
|--|--|--|
| 1. Campsite area (ha) | 9. Camper service | 16. Trailers and tents rental |
| 2. Campsite capacity (number of people) | 10. Sports facilities in the campsite | 17. Mobile houses, bungalows and apartments rental |
| 3. Distance from the centre of the town (km) | 11. Outdoor pool | 18. Naturist campsite (FKK) |
| 4. Pets allowed | 12. Mooring for boats or small port | 19. Textile and naturist campsite |
| 5. Pets not allowed | 13. Animation in the campsite | 20. Textile campsite with naturist beach |
| 6. Wireless Internet (WI-FI) | 14. Catering services in the campsite | 21. Croatian Camping Association - KUH |
| 7. Sanitary facilities for the disabled | 15. Commercial offer (self-service, groceries) in the campsite | 22. Blue Flag |
| 8. Sanitary facilities for children | | |

CAMPING



C R O A T I A



CROATIA – A TRUE EUROPEAN CAMPING DESTINATION

All the natural and cultural beauties of this country are just a fraction of the mosaic that makes Croatia a desirable destination for a holiday, at any time of the year. What makes it the perfect choice for campers is its location and proximity. One can reach Croatia from every part of Europe with just a few hours' drive, especially with the latest, modern motorways, and you can also be on the accessible Croatian coast within a one or two hour flight from all the major European cities.

Due to the good transport infrastructure in Croatia itself and the transport connection with various parts of the country, you can spend your ideal holiday in more than one campsite, if you wish you can travel the entire country, and along with new destinations and attractions stay in different campsites. And you'll find out more about how to do that in this brochure.

The campsites mentioned here are divided according to clusters, that is to say by regions and destinations. The basic information about each campsite is presented here, accompanied by photography, as well as texts and illustrations with captions of the basic facilities found in the campsites. In the brochure you will find details about the significant Croatian islands, of which there are over a thousand, as well as information about the beaches along the Croatian Adriatic, of which more than a hundred boast the Blue

Flag, the international ecological symbol of the cleanliness of the sea and beaches. Croatian campsites are not only located along the coast, there are also campsites inland, large or small, intended for families with children, youngsters looking for adventure, people who want to enjoy thermal spas or those who want to discover the beauty of the Croatian interior. Every camper will find exactly what they want in Croatia: from the high-end modern camping parks, with their various facilities, where you can rent a superb mobile home or other accommodation, all the way to little places, which offer a stay in the garden or courtyard of a family run campsite, plus there is also Robinson Crusoe style camping and even glamping. Croatia is known for its naturist tradition so there are campsites for advocates of naturism, which began to appear quite early on along the Croatian coast, and which today are recognised above all for their high quality accommodation and service, but also for the safety and the beauty of the landscape which surrounds them.

Croatia can be really proud of the standards of its campsites, which is reflected in numerous prestigious international awards and acknowledgments. If this is your first time camping in this country, we are confident that you will come again. Just as many campers have already done for decades. Let your enjoyment of Croatia's campsites and our beautiful country begin!



NATURISM – CAMPING IN THE SPIRIT OF TRADITIONAL CROATIAN TOURISM

Naturism in Croatia has a long tradition. It is believed that it started on the island of Rab during the 1930s. This story goes that Dr Richard Ehrmann from Vienna, the first president of the International Naturist Federation, proclaimed Rajska beach a naturist beach back then. Subsequently, in August 1936, the first to swim naked on the same island were Britain's King Edward VIII and his beloved, the American Wallis Simpson. In the following decades, naturist campsites have sprung up all along the Croatian coast.

Thus Croatia became the first European country to open its doors to lovers of naturism; those who see themselves as lovers of a life spent in harmony with nature, extolling health and recreation in a way so as to return to nature and recapture our natural equality. Today it is regarded by naturists as an ideal way of life, and a lifestyle. Croatia has the third-largest number of naturist campsites in Europe, with about 30,000 places, the larger number of which are in Istria and the Kvarner region. Indeed, the very first naturist campsite in Europe, Konversada, is in Istria. A common characteristic of Croatian naturist campsites is the high level of security, accommodation, beauty and peace. In accordance with the values of naturism, which are based on promoting a healthy lifestyle, nudist campsites are rich in sports and recreational facilities. Generally speaking, many believe that the campsites of the highest quality are those intended for naturists. It is self-evident that naturists will find all their needs fulfilled here. There are three types of campsite offering accommodation for naturists:



First there are dedicated naturist campsites with beaches that are exclusively for their use. Second, there are mixed campsites for naturists and others, in which one part of the site is intended for naturists and the other part for other campers. In these campsites one part of the beaches will be reserved exclusively for naturists, and the rest for the other campers, separated from the naturist part. In these campsites, the zones for naturists also have their own separate facilities, sanitation, restaurants, shops and more. The third type of campsite is the 'textile campsite', again with separate beaches for naturists. In these campsites all guests are dressed when going around the site, but they can swim and sunbathe nude on the dedicated naturist beaches. The same campsites also have beaches where it is forbidden to go completely without clothes. This type of campsite will be chosen by those who love to swim and sunbathe naked, but prefer to be dressed for the rest of the day. The specific information about a campsite's naturist provision is given along with a special symbol next to the campsite. Regardless of what you choose, you should realise by now that the high standards of planning, and the great range of activities available in Croatian naturist campsites, means that the perfect tailor-made choice for you is out there, waiting for you, ready to offer you an unforgettable stay on the Adriatic.





CAMPER-VANS, BUNGALOWS, APARTMENTS... AND THAT'S JUST A TASTER! CAMPING VILLAGES, HOLIDAY PARKS & RESORTS

Do you want to spend your well-earned holiday on a campsite, but you don't have what you need to do so? Don't worry! In Croatia's modern campsites you will find camper-vans, bungalows and apartments awaiting you, as well as other similar kinds of rental accommodation. By choosing this unique mode of camping you can treat yourself to an unforgettable holiday in accommodation with all the comforts of home, or even of a top hotel, while at the same time experiencing an unforgettable closeness to nature and a laid-back atmosphere that only campsites provide.

Camper-vans are equipped with all the mod-cons. They have a kitchen, where you can use equipment such as a coffee maker and microwave, living room, bedroom, bathroom with shower, toilet, terrace and more, depending on the category and size you choose. There are smaller and larger camper-vans, from the most basic to the most luxurious, which could have its own spa bath. Whatever you choose, you are guaranteed comfort and the feeling of being at home. You can start your day on the terrace of your rented camper-van, which is usually covered and equipped with table and chairs. From your breakfast-spot in comfort, you can gaze upon the greenery of nature and the blueness of the sea, which is only separated from you by a beach or landscaped garden in some campsites. Some of the camper-vans have a fireplace and barbecue. Other home-comforts with which you'll be fully equipped include air conditioning, TV with satellite channels, as well as docking devices for iPod or iPhone and WiFi Internet. So without a care in the world left to you, the only thing remaining to turn your attention to are the sunbeds lying in anticipation on the terrace of your new home. Your car won't be a problem, as you will find reserved parking spaces next to the camper-van you have rented, or not far from it. In the same way, you can rent bungalows and apartments on Croatian campsites set amongst lush vegetation and a step away from the sea. Like camper-vans, these make up the more modern types of accommodation within the holiday resorts. You will also find wood and stone bungalows on Croatian, which blend in with the local environment, and styled



by the environmentally-aware host in the traditions of the area in which the campsite is located. Apartments and bungalows are spacious and well equipped, and in each you will feel like you are at your own summer residence. With your family and friends you can enjoy all the comforts that this type of holiday offers, from the living room with its satellite TV, the kitchen, bedrooms, bathroom, shower, tub on the terrace, and the relaxing shades of green and azure outdoors.

If you are looking for a more 'Robinson Crusoe' type of experience, you could also rent a tent, although you may also find that in a wooden and cane-built bungalow, built using materials and styles from some of Croatia's water-rich areas, where such canes and reeds abound. These bungalows owe their natural airiness to their unique construction. The cane is also well-known as an outstanding soundproofing material, so in such an environment you will enjoy peace and quiet. You will feel for yourself the positive energy that all these accommodation possibilities provide, so don't hesitate to come and experience it in Croatia's campsites.





ISTRIA

1. Veli Jože Camping
2. CampingIN Pineta Umag Camping
3. CampingIN Kanegra FKK Umag Naturist Camping
4. CampingIN Stella Maris Umag Camping
5. CampingIN Finida Umag Camping
6. CampingIN Park Umag Camping
7. Aminess Park Mareda Campsite
8. Kastanija Camping
9. Aminess Sirena Campsite
10. Lanterna Camping
11. Solaris Naturist Resort
12. Ulika Naturist Camping
13. Materada Camping Village
14. Zelena Laguna Camping
15. Bijela Uvala Camping
16. Polidor Camping
17. Puntica Camping
18. Istra Naturist Camping
19. Valkanela Camping
20. Orsera Camping
21. Koversada Naturist Park
22. Porto Sole Camping
23. Valalta Naturist Camping
24. Amarin Camping
25. Porton Biondi Camping
26. Ulika Camping
27. Polari Camping
28. Veštar Camping
29. Mon Paradis Camping
30. Mon Perin San Polo Camping
31. Mon Perin Colone Camping
32. Pineta Camping
33. Bi Village Camping
34. Brioni Camping
35. Stoja Camping
36. Diana Camping
37. Indije Camping
38. Oliva Camping
39. Pomer Camping
40. Tašalera Camping
41. Runke Camping
42. Kranjski kamp Camping
43. Stupice Camping
44. Medulin Camping
45. Kažela Camping
46. Cvřčak Camping
47. Tunarica Camping
48. Marina Camping
49. Oliva Camping

THE KVARNER REGION

1. Draga Camping
2. Medveja Camping
3. Opatija Camping
4. Preluk Camping
5. Oštro Camping
6. Uvala Šlana Camping
7. Selce Camping
8. Punta Povile Camping
9. Klenovica Camping
10. Kozica Camping
11. Sibinj Camping
12. Brajdi Camping
13. Kovačine Camping
14. Zdovice Camping
15. Slatina Camping
16. Bijar Camping
17. Baldarin Naturist Camping
18. Preko mosta Camping
19. Lopari Camping
20. Rapoča Camping
21. Poljana Camping Village
22. Čikat Camping
23. Pušća Camping
24. Njivice Camping
25. Slamni Camping
26. Tiha Camping
27. Glavotok Camping
28. Bor Camping
29. Ježevac Camping
30. Krk Camping
31. Pila Camping
32. Konobe Naturist Camping
33. Škrila Camping
34. Zablache Camping
35. Bunculuka Naturist Camping
36. San Marino Camping
37. Zidine Camping
38. Lando Resort Camping
39. Padova III Camping

THE LIKA - KARLOVAC REGION

1. Škver Camping
2. Ujča Camping
3. Eurocamp Rača Camping
4. Straško Camping
5. Srce prirode Camping
6. Slapić Camping
7. Turist Camping
8. Korana Camping
9. Korita Camping
10. Borje Camping

THE DALMATIA - ZADAR REGION

1. Šibuljina Camping
2. Plantaža Camping
3. Paklenica Camping
4. Vesna Camping
5. Pisak Camping
6. Planik Camping

7. Ninska Laguna Camping
8. Zaton Holiday Resort
9. Peroš Camping
10. Dalmacija-Camp Camping
11. Adriasol Camping
12. Borik Camping
13. Brajde Camping
14. Filko Camping
15. Dardin Camping
16. Rio Camping
17. Riva Camping
18. Biograd Camping
19. Diana & Josip Camping
20. Mia Camping
21. Park Soline Camping
22. Ljutić Camping
23. Nordsee Camping
24. California Camping
25. Crkvine Camping
26. Kozarica Camping
27. Pine Beach Pakoštane Resort
28. Oaza mira Camping
29. Romantica Camping
30. Oaza Camping
31. Šimuni Camping Village
32. Porat Camping
33. Sapavac Camping
34. Sovinje Naturist Camping
35. Matea Camping
36. Lučina Camping
37. Kod Jakova Camping
38. Kargita Camping
39. Mandarino Camping

THE DALMATIA - ŠIBENIK REGION

1. Miran Camping
2. Dalmacija Camping
3. Jazina Camping
4. Hostin Rastovac Camping
5. Imperial Camping
6. Solaris Camping Beach Resort
7. Jasenovo Camping
8. Adriatic Camping
9. Krka Camping
10. Marina Camping
11. Slanica Camping
12. Matija Camping
13. Plitka vala Camping
14. Kosirina Camping
15. Jezera Village Camping

THE DALMATIA - SPLIT REGION

1. Belvedere Camping
2. Seget Camping
3. Rožac Camping
4. Labaduša Camping
5. Stobreč Split Camping
6. Galeb Camping
7. Lisičina Camping
8. Sirena Camping
9. Danijel Camping
10. Baško Polje Camping
11. Jure Camping
12. Sutikla Camping
13. Dole Camping
14. Čiste Camping
15. Uvala borova Camping
16. Dalmacija Camping
17. Viter Camping
18. Vira Camping
19. Mala Milna Camping
20. Jurjevac Camping
21. Nudist Naturist Camping
22. Mina Camping
23. Holiday Camping
24. Grebišće Camping
25. Mlaska Camping
26. Waterman Beach Village Camping
27. Aloa Camping
28. Kanun Camping
29. Kito Camping
30. Mario Camping

THE DALMATIA - DUBROVNIK REGION


1. Lupis Camping
2. Antony Boy Camping
3. Maestral Camping
4. Palme Camping
5. Perna Camping
6. Nevio Camping
7. Vala Camping
8. Adriatic Camping
9. Vrila Camping
10. Zakono Camping
11. Prapatno Camping
12. Kalac Camping
13. Mindel Camping
14. Mungos Camping
15. Trsteno Camping
16. Pod Maslinom Camping
17. Solitudo Camping
18. Kupari Camping
19. Agava Camping
20. Kate Camping
21. Monika Camping

ZAGREB, CENTRAL CROATIA AND SLAVONIA

1. Zagreb Camping
2. Plitvice Zagreb Camping
3. Terme Tuhelj Camping



ISTRIA





Located in the westernmost part of Croatia, bordering Slovenia and Italy, Istria is the largest peninsula in Croatia and is one of the best-developed regions in the country for tourism.

It is criss-crossed by wine and olive oil mercantile routes. With its scenery, diverse cultural events and entertainment programmes as well as a delightful gastronomy and wine it is an ideal destination for many visitors, especially enthusiasts of hilly areas and the blue sea. Multicultural and hospitable, Istria has lots to offer campers both on the beaches with the crystal clear and warm Adriatic Sea, and in its green hinterland. Along the coast, from Umag in the northwest to Pula in the far south and Rabac in the east, there are campsites run by major tourism companies, but also smaller, family-run sites that have two things in common: a great deal of investment in supplying the highest quality in service and equipment, and the prestigious awards of which many are justly proud. In Istria, you can be sure that you will find what you are looking for, whether you are keen to experience the new phenomenon of 'glamping', or are primarily looking for a pleasant stay in camping-resorts that offer you numerous facilities, or, perhaps to spend your holidays in quiet communion with nature. After spending your day sunbathing, swimming or taking part in a range of sporting activities that Istrian campsites offer, get to know the peninsula through cultural events that aim to evoke the

history of the region. Sightseeing on the peninsula, walking in the fragrant shade of the woods, as well as the holiday activities in the campsites are all great additions to just lazing on the beach. Do get to know the Istrian interior and enjoy the cobbled streets and beautiful facades of picturesque medieval towns. Many places have been restored and will impress you with their heritage dating back to the peak of the Venetian Republic, whilst other places, such as the former coal-mine at Labin, can boast of their unique industrial history which is re-energising their transformation into tourism venues.

You must complete this journey through time and space with some Istrian specialities. These range from fish and seafood, through truffles – a well-known aphrodisiac – to re-discovered saffron, a highly appreciated spice from ancient times. Gastronomically, Istria is worth getting to know, and year on year justifies its position at the very top of tourism of both Croatia and the region.

You can find additional information about Istria and individual destinations at www.istria.hr





UMAG AND NOVIGRAD

Located at the northern gateway to Istria, Umag is a perfect introduction to what Istrian tourism offers and the exploration of Istrian characteristics. Well-known as a venue for the ATP tennis tournament, this city also provides much in the way of tourist accommodation along the coast and in the hinterland. Even the most demanding guest can't fail to be satisfied by the luxury hotels, villas and apartments, which either part of larger tourist resorts or owned by local families, as well as ecologically landscaped and highly-rated campsites. Visitors can get to know wine cellars and olive oil tasting rooms along the bike trails. Cycling is also popular in the nearby Novigrad, once a quiet fishing village, which over the years has become an attractive destination for tourists from Europe and the rest of the world. This city receives increasing numbers of tourists each year, and is well-known for its jagged walls and Istrian Sashimi (local raw fish dishes inspired by Japanese cookery) as well as for 'Istralandia', the first water park in Istria County, which opened in the vicinity of Novigrad.

POREČ AND TAR

The high quality and availability of accommodation on the coast and in the interior, including a series of campsites, make Poreč and its surroundings one of the most important tourist destinations in Croatia. The participants of the Giostra, the festival of events and chivalry competitions, where you can also taste the sweet dishes and wine of the Poreč region, will tell you some of the ancient stories of the well-preserved old town of Poreč, situated on its promontory surrounded by the sea. Indulge in culture by visiting the Euphrasian Basilica which, with its valuable mosaics, is on UNESCO's World Heritage List. Poreč is proud of its local products and pride of place goes both to olive oil, which according to experts has a sophisticated scent and flavour, and Poreč Malvasia wine. Enthusiasts of active holidays will choose this part of Istria for its extensive sports and recreational facilities including water sports. Nearby Tar is a popular destination for campers, who will find some of the largest campsites in Croatia here. The best olive oil in the world has also come from here since time immemorial, as confirmed by the experts of the FAO (the Food and Agriculture Organisation of the United Nations). Relax on the beautiful beaches away from city crowds, enjoy the bike trails, wine routes and olive groves, have fun at folk festivals and learn about the past of this region and its surroundings while travelling on the tourist train along the Parenzana, the historic narrow-gauge railway.



VRSAR AND FUNTANA

Located almost at the mouth of the Lim channel, Vrsar is very interesting tourist destination. The town has been linked with Giacomo Casanova, who stayed there twice and recorded it in his book 'Memoirs'. Today you can learn more about his trips at the festival dedicated to this famous Italian lover. Vrsar is proud of its title as the 'town of sculpture'. Every year since 1991 the Montraker Summer School of Sculpture takes place in the restored 'Montraker' quarry, whose stone, according to some sources, was also used by well-known Florentine sculptors and builders. Vrsar also offers tourists a long-established naturist campsite located in Koversada Park, together with 'textile' campsites and inspiring seaside promenades. Near the 'Casanova' town is Funtana, a charming fishing town that thrives here on the most developed part of the Istrian coast: from the Zelena lagoon in the north to Valkanela bay in the south. Campsites in this corner of Croatia are a good choice for all ages. You can explore the beauty of this part of Istria through horse-rides organised by local equestrian centres and accompanied by experienced guides. More daring visitors will choose a panoramic flight out of the airfield in Vrsar, which provides a bird's eye-view of Istria.





ROVINJ AND BALE

Well-known as the most romantic place in the Mediterranean, the Istrian town of Rovinj, leader of Croatian tourism in this part of the country, will also attract you with its unique old town centre with houses built on the cliffs. From here you can enjoy views of nearby islands, most notably Red Island (Crveni otok) and the island of St Catherine, and you can also learn about the local fishing tradition by investigating one of the symbols of Rovinj – the batana (a type of wooden boat). In the year 1888 a health resort opened, dedicated to poor children who suffered from scrofula and rickets, and this is considered to be the year that tourism officially started in Rovinj. The foundations of modern tourism were laid in the early 20th century with the construction of the first hotel in Rovinj. Today this destination can boast of its variety of cultural and entertainment events which attract a large number of visitors. The artists who come to the town during the Grisia outdoor art exhibition immortalise the beauty of Rovinj. In addition to the availability of high-quality campsites and other accommodation, Rovinj also offers its visitors many sporting activities and wellness opportunities.

Bale is not far from Rovinj, in the southern part of Istria towards Pula. The 45th parallel passes through the area and the small town receives about 2,400 hours of sunshine per year, and perhaps owes some economic success to this. In addition to its ideal climate, Bale can boast an interesting old town, rich cultural events, a nine kilometre-long coastline and camping sites. Dinosaur fossils have been found nearby.



PULA, MEDULIN AND FAŽANA

Like Rome, Pula, the largest city in Istria, was built on seven hills and also has an amphitheatre. The Pula Arena is the sixth largest ancient amphitheatre in the world, and amongst the best-preserved. It is Croatia's largest single ancient monument. It is also well-known as 'Divić-grad' or the town built by fairies, according to some legends. Besides numerous Roman monuments, Pula also has an Austro-Hungarian architectural legacy. The city is the cultural, economic, academic and political centre of Istria county and offers tourism activities throughout the year. James Joyce, the famous writer, stayed in Pula in the early 20th century and today many writers still visit the city during the well-known book fair. Film-makers take part in the long-standing Pula Film Festival, which takes place in the Vespasian Arena in the summer. According to the British Guardian newspaper, it is the largest and the most spectacular outdoor festival in Europe.

There are many campsites in Pula and its surroundings. Ten kilometres away in the town of Fažana you can enjoy views of the Brijuni National Park, an archipelago which turns into a theatre-stage in the summer, thanks to performances given by the Ulysses Theatre Company. Further south of Pula, in the Medulin municipality region and its riviera, there is a two kilometre-long sandy beach and the Cape Kamenjak Nature Park.



RABAC

On the eastern coast of Istria about three kilometres below Labin's old town-centre lies this former fishing village, where Richard Francis Burton, diplomat, soldier, world traveller, archaeologist and polyglot, was among the first people to promote it for tourism in the 1870s. The first hotel was built there shortly after his visit to Rabac. After World War II, tourism activities took off in the mid 1950s, when visitors from Germany erected the first tents in the area of today's campsite in the bay of olive groves. This was followed by the construction of hotels, resorts and private accommodation. Today, it is well-known due to its pearly-white sandy beaches and the scent of Mediterranean vegetation. This tourist destination is ideal for families with small children. It is also recommended for foodies. As well as by road, Rabac is linked to Labin by a footpath through, as some claim, the 'fairy woodland'.

ISTRIA



CAMPING



VELI JOŽE

Camping

Situated about 10 km from the Croatian-Slovenian border, not far from the town of Savudrija, this campsite is known as a destination for organised holidays for children and youngsters. Along the 1,800 metre long beach various sporting activities are on offer, which are nestled in a forest ambience. The untouched nature of the campsite has been adapted as well as the accommodation which includes wooden chalets. With regards to the proximity of the border crossing between Croatia and Slovenia, you can also take a breather from the long journey in the campsite.

VELI JOŽE Camping

- 🏠 HR-52475 Savudrija, Borozija 3c, p.p. 29
- ☎ +385 (0)1 6420 670
- ☎ +385 (0)1 6429 647
- @ kamp.savudrija@zgh.hr
- 🌐 www.nazor.hr
- 📍 45°29'44" N, 13°30'16" E





CampingIN PINETA Umag Camping

This campsite is located near the largest and oldest lighthouse in the Adriatic, in Savudrija by Umag. About 10 km from the Slovenian-Croatian border, Pineta, besides a holiday in the thick pine forests, offers its guests a 1.5 km-long coast with rocky and pebbly beaches with one partly reserved for pets. A seawater swimming pool is also available to guests at the apartment resort nearby.

CampingIN PINETA Umag Camping

🏠 HR-52475 Savudrija, Istarska b.b.
☎ +385 (0)52 700 700
📞 +385 (0)52 719 999
✉ camping@istraturist.com
🌐 www.istracamping.com
📍 45°29'12" N, 13°29'33" E



CampingIN KANEGRA FKK Umag Naturist Camping

This small naturist campsite is the first and closest naturist campsite upon arrival in Croatia and on the Istrian peninsula from the direction of Slovenia and, along with relaxation, it also offers numerous recreational facilities.

CampingIN KANEGRA FKK Umag Naturist Camping

🏠 HR-52470 Umag, Kanegra 2
☎ +385 (0)52 700 700
📞 +385 (0)52 719 999
✉ camping@istraturist.com
🌐 www.istracamping.com
📍 45°29'8" N, 13°33'55" E



CampingIN FINIDA Umag Camping

Situated between the town of Umag, which is 5 km away, and the village of Lovrečica, the Finida Campsite is ideal for guests who want to rest in complete peace in an intimate atmosphere.

CampingIN FINIDA Umag Camping

🏠 HR-52470 Umag, Križine 55a
☎ +385 (0)52 700 700
📞 +385 (0)52 719 999
✉ camping@istraturist.com
🌐 www.istracamping.com
📍 45°23'34" N, 13°32'31" E











CampingIN PARK Umag Camping

At only 9 km from the centre of Umag, the Park Umag campsite represents a unique connection between nature and a packed entertainments programme for all ages. In the campsite there is a large outdoor pool with a pirate's ship, there are luxury pitches, a premium Camping Zone with mobiles homes, a pool and a typical Istrian ambience. Homemade products made by local manufacturers are on sale in the Istrian Verteneglio Market. Also in the campsite is the Goln Green Restaurant with a selection of eco-produce. Also in the campsite is the Sea Turtle diving centre.

CampingIN PARK Umag Camping

 HR-52470 Umag, Karigador b.b.
 +385 (0)52 700 700
 +385 (0)52 719 999
 camping@istraturist.com
 www.istracamping.com
 45°22'1" N, 13°32'49" E











AMINESS PARK MAREDA Campsite

The Aminess Park Mareda Campsite is located on the western coast of Istria, 4 km from the centre of Novigrad. It is situated in thick oak forest that stretches all the way to the sea, surrounded by hectares of vineyards and it offers its guests a tidal bathing area. A section of the mobile homes in this campsite is situated around a traditional Istrian water well. The mobile home resort has access to 2 pools of 100m², and there are also children's playgrounds located in the safety of the deep shade of an oak forest also near the pool.

AMINESS PARK MAREDA Campsite

-  HR-52466 Novigrad, Mareda b.b.
-  +385 (0)52 858 690
-  +385 (0)52 757 314
-  camping@aminess.com
-  www.aminess-campsites.com
-  45°20'35" N, 13°32'54" E





CampingIN STELLA MARIS Umag Camping

The Stella Maris campsite is an integral part of the same-named tourist complex situated 1.5 km from Umag, just several kilometres from the Slovenian border and Trieste, the closest Italian city. The activities on offer here also include various entertainment and sporting events for all ages. Immediately nearby is the world famous Umag ATP centre. It is the closest campsite to the centre of Umag town.

CampingIN STELLA MARIS Umag Camping

🏠 HR-52470 Umag, Stella Maris 8a, Monterol
 ☎ +385 (0)52 700 700
 📞 +385 (0)52 719 999
 @ camping@istraturist.com
 🌐 www.istracamping.com
 📍 45°27'2" N, 13°31'22" E



KASTANIJA Camping

The Kastanija Campsite is located 3 km north of Novigrad and is a popular destination amongst families with children.

KASTANIJA Camping

🏠 HR-52466 Novigrad, Kastanija b.b.
 ☎ +385 (0)52 726 444
 📞 +385 (0)52 726 444
 @ ac.kastanija@pu.t-com.hr
 📍 45°19'47" N, 13°32'33" E



MATERADA Camping Village

The Materada campsite is located 2.5 km north of the centre of Poreč, and with its offer of delicacies from the Istrian region and the depths of the sea it attracts gourmets to its restaurant by the sea, as well as lovers of walking.

MATERADA Camping Village

🏠 HR-52440 Poreč, Materada 32
 ☎ +385 (0)98 208 722
 📞 +385 (0)52 423 174
 @ info@materada.hr
 🌐 www.materada.hr
 📍 45°14'47" N, 13°35'48" E









AMINESS SIRENA Campsite

On the western coast of Istria is the Sirena campsite, which is located just a 10 minutes' walk from the centre of the town of Novigrad. Nearby the campsite is the wellness centre of the Hotel Maestral for all those seeking relaxation. In the resort there is the Punto Mare fun and beach zone, with an entertainments programme for all ages. In the sunbathing area, in this centre, alongside the pool, live music and various cocktails are on offer during the evenings.

AMINESS SIRENA Campsite

 HR-52466 Novigrad, Terre 6
 +385 (0)52 858 690
 +385 (0)52 757 314
 camping@aminess.com
 www.aminess-campsites.com
 45°18'52" N, 13°34'34" E



ZELENA LAGUNA Camping

The Zelena Laguna campsite is located 5 km south of Poreč and 2 km north of Funtana. It is part of the same-named tourist resort, in which ecological standards are strictly observed and its many facilities can also be used by guests of the campsite. Campers can participate in various tournaments here, as well as relax besides the outdoor freshwater pool. The little tourist train and boat lead campers in a tour of the old town centre of Poreč.

ZELENE LAGUNA Camping

 HR-52440 Poreč, Zelena Laguna
 +385 (0)52 410 102
 +385 (0)52 451 044
 reservations@lagunaporec.com
 www.lagunaporec.com
 45°11'46" N, 13°35'21" E





LANTERNA Camping

Situated on the western coast of Istria, in Tar, near to Poreč and Novigrad, Lanterna is one of the leading campsites in Europe, gathered in the grouping of 'Leading Campings of Europe'. Along 3,000 m the campsite's beach combines a varied offer which also includes glamping tents. The facilities of this complex include an outdoor seawater pool and a Jacuzzi, as well as a complex of children's pools with toys and a slide. A summer cinema is also on offer for the youngest guests. A climbing wall and a sports centre on the beach are part of the facilities for an active holiday.

LANTERNA Camping

- 🏠 HR-52465 Tar, Lanterna 1
- ☎ +385 (0)52 465 010
- ☎ +385 (0)52 460 199
- @ camping@valamar.com
- 🌐 www.camping-adriatic.com
- 📍 45°17'49" N, 13°35'39" E











SOLARIS

Naturist Resort

The Solaris naturist resort is situated in the sunniest part of the Lanterna peninsula, no far from Poreč. The campsite has a 2,500 m long beach, as well as a freshwater pool. The apartments of this campsite are located in a green oak forest right by the sea. There is a wide range of sporting activities, an entertainments programme for all ages, particularly for children, as well as the traditional Solaris Carnival on the first Saturday of August. Besides the bar by the pool, the campsite also has many restaurants with a rich gastronomic selection.

SOLARIS Naturist Resort

-  HR-52465 Tar, Solaris 1
-  +385 (0)52 465 010
-  +385 (0)52 460 199
-  camping@valamar.com
-  www.camping-adriatic.com
-  45°17'28" N, 13°35'5" E









ULIKA

Naturist Camping

The Ulika naturist campsite is located on a small peninsula 8 km north of Poreč. The campsite is unique due to the large number of holm oak trees, and its pebbly-rocky coast with laid out sunbathing areas is about 2.5 km long. The campsite also offers an outdoor freshwater pool. When it comes to accommodation, guests can rent air-conditioned mobile homes, as well as camp in separate areas reserved for campers with pets. In addition to the various sports offerings, guests can also take excursions.

ULIKA Naturist Camping

-  HR-52440 Poreč, Červar
-  +385 (0)52 410 102
-  +385 (0)52 451 044
-  reservations@lagunaporec.com
-  www.lagunaporec.com
-  45°15'24" N, 13°34'59" E





BIJELA UVALA Camping

This campsite is part of the Zelena Laguna tourist resort and is located 5 km from Poreč. The various sporting and recreational facilities of Bijela Uvala include two freshwater pools and a beach with paved, rocky, grassy and pebbly areas, where there is a separate area for naturists, as well as a part for children. Besides the daily programme, campers can also enjoy evening entertainment with live music here, whilst in the pleasant atmosphere of the beach bar they can try various cocktails. You can relax from the entertainments in the massage parlour.

BIJELA UVALA Camping

 HR-52440 Poreč, Zelena Laguna
 +385 (0)52 410 102
 +385 (0)52 451 044
 reservations@lagunaporec.com
 www.lagunaporec.com
 45°11'29" N, 13°35'48" E





ORSERA Camping

The Orsera campsite is located at the foot of the artist's town of Vrskar, which can be reached from the campsite in just a few minutes' walk along the sea. The campsite has a 900 m long beach, and a feature of the campsite is the accommodation units which are placed like a cascade, as well as the quality mobile homes. You may observe the surrounding area from the greenery of the pines, from where a view of the sea and Vrskar 18 islets stretches.

ORSERA Camping

- HR-52450 Vrskar, Sveti Martin 2/1
- +385 (0)52 465 010
- +385 (0)52 460 199
- camping@valamar.com
- www.camping-adriatic.com
- 45°9'19" N, 13°36'37" E



PUNTICA Camping

The Puntica campsite is located 7 km from the old centre of Poreč and 3 km north of Vrskar, in Funtana, a little town in which, amongst other things, campers can experience the gastronomic delights in the many excellent restaurants.

PUNTICA Camping

- HR-52452 Funtana, Puntica 3
- +385 (0)52 410 102
- +385 (0)52 451 044
- reservations@lagunaporec.com
- www.lagunaporec.com
- 45°10'23" N, 13°36'19" E



POLIDOR Camping

The family-run campsite Polidor is situated in the immediate vicinity of the small tourist village Funtana, 5 km south of Poreč, and offers its guests accommodation on wide pitches and in mobile homes with their own whirlpool tubs, as well as modern sanitary facilities.

POLIDOR Camping

- HR-52452 Funtana, AC Bijela uvala 12
- Tel.: + 385 (0)52 219 495
- info@campingpolidor.com
- www.campingpolidor.com
- GPS: 45°11'24.824"N, 13°36'8.301"E











ISTRA

Naturist Camping

The Istra naturist campsite is situated alongside the sea in the deep shade of a protected forest of Mediterranean holm oak on a green peninsula, which is edged by a 1,500 m long beach near the town of Funtana. This kind of position ensures complete privacy. From the campsite there opens up a panorama of the islets in the immediate vicinity. The recreational and entertainments programme has been adapted for all age groups. In Funtana you will find a marina for larger boats, mooring and slip way for smaller boats, as well as a number of restaurants with rich gastronomic menus.

ISTRA Naturist Camping

-  HR-52452 Funtana, Grgeti 35
-  +385 (0)52 465 010
-  +385 (0)52 460 199
-  camping@valamar.com
-  www.camping-adriatic.com
-  45°10'28" N, 13°35'54" E






VALKANELA Camping

This campsite is situated in a peaceful cove between Funtana and Vrsar, about 10 km from Poreč. What makes this family campsite suitable for children is the pebble beach. It is set out over a stretch of three kilometres along which campers can choose from stone, pebble, rocky and sandy parts of the shore in the shade of a pine forest. In the complex of mobile homes guests have their own pool at their disposal, and in the part of the complex nearer the sea pets are permitted. Alongside the beach for dogs, the campsite offers various sports, as well as a parking area for campers.

VALKANELA Camping

 HR-52450 Vrsar, Valkanela 6
 +385 (0)52 800 200
 +385 (0)52 800 215
 info@maistra.hr
 www.campingovinjvrsar.com
 45°9'54" N, 13°36'29" E







KOVERSADA

Naturist Park

The Koversada naturist campsite is located on the west coast of Istria, 2 km south of Vrsar. It is one of the most well-known naturist centres in the Adriatic and amongst the oldest in Europe, established in 1961. Along 5 km of coastline with stone and pebble beaches, the campsite also offers two sandy beaches especially intended for children, as well as a series of entertainment programmes, such as the traditional Miss Koversada contest, and various thematic programmes with live music. You can also visit the nearby Lim Channel by the cycling trails.

KOVERSADA Naturist Park

 HR-52450 Vrsar, Koversada 1
 +385 (0)52 800 200
 +385 (0)52 800 215
 info@maistra.hr
 www.campingrovinjvrsar.com
 45°8'32" N, 13°36'20" E





PORTO SOLE

Camping

The campsite is located near the old town centre of Vrsar. It is open all year round, and from the specific features the heated sanitary facilities stand out. It is an integral part of the Petalon complex so during the summer the pool, tennis courts, diving centre and other recreational facilities are available to the guests. In the winter guests can visit the cycling trails, the wine and olive oil roads.

PORTO SOLE Camping
 HR-52450 Vrsar, Petalon 1
 +385 (0)52 800 200
 +385 (0)52 800 215
 info@maistra.hr
 www.campingrovinjvrsar.com
 45°8'31" N, 13°36'7" E



AMARIN

Camping

This campsite is situated about 4 km north of Rovinj and is connected to the old town centre by a taxi boat. The campsite is known as a campsite for family breaks and campers seeking an active holiday. It offers fun and entertainment for all ages. The kilometre long beach is partly rocky and pebbly, whilst the remainder is formed into plateaus and covered with sand. There are also three pools with seawater in the Amarin campsite.

AMARIN Camping
 HR-52210 Rovinj, Monsena b.b.
 +385 (0)52 800 200
 +385 (0)52 800 215
 info@maistra.hr
 www.campingrovinjvrsar.com
 45°6'32" N, 13°37'10" E







VALALTA

Naturist Camping

Once voted the best naturist campsite in Europe, this campsite is situated about 7 km from the centre of Rovinj, by the sea, at the entrance of the picturesque, 12 km long nature reserve of the Lim Channel. The campsite has a 5 km long coast, with mostly pebble beaches, and there is also a part with a sandy beach, especially suitable for children. Swimming competitions and a swimming school are just a part of the variety of sports and recreation on offer. In addition to that it produces its own beer, plus the campsite has a number of restaurants serving local Istrian specialities.

VALALTA Naturist Camping

 HR-52210 Rovinj, Cesta za Valaltu - Lim 7
 +385 (0)52 804 800
 +385 (0)52 821 004
 valalta@valalta.hr
 www.valalta.hr
 45°7'22" N, 13°37'53" E





ULIKA Camping

This small family run campsite is located 3 km from the centre of Rovinj and has an open-air wellness zone with a heated outdoor pool, plus it is open all year round. It is widely known for its restaurant inside the campsite.

ULIKA Camping

🏠 HR-52210 Rovinj, Polari 5
 ☎ +385 (0)52 817 320
 ☎ +385 (0)52 817 320
 @ info@ulika-rovinj.com
 🌐 www.ulika-rovinj.com
 📍 45°3'55" N, 13°40'35" E



PORTON BIONDI Camping

Porton Biondi is located just 1 km from the picturesque historical centre of the town of Rovinj, which can be reached from the campsite by a short walk along the seaside. The campsite has a very interesting shape: it is situated on a hill where the pitches have been arranged as terraces from which a unique view of Rovinj extends. The campsite also has a restaurant with a wide choice of local and international dishes.

PORTON BIONDI Camping

🏠 HR-52210 Rovinj, Aleja Porton Biondi 1
 ☎ +385 (0)52 813 557
 ☎ +385 (0)52 811 509
 @ info@portonbiondi.com
 🌐 www.portonbiondi.com
 📍 45°5'44" N, 13°38'32" E





POLARI Camping

The Polari campsite is situated approximately 3 km south of Rovinj. The southern part of the campsite is situated on a small peninsula, intended for naturists and has its own beach along the 2 km long indented coastline. The campsite also has a parking area for campers. Inside the campsite there is, for example, a resort with mobile homes each with their own hydro-massage tub on a spacious veranda, as well as mobile homes with a shared pool. You can reach Rovinj by the cycling paths, and it is also connected by a taxi boat and bus line.

POLARI Camping

 HR-52210 Rovinj, Polari 1
 +385 (0)52 800 200
 +385 (0)52 800 215
 info@maistra.hr
 www.campingrovinjvrsar.com
 45°3'46" N, 13°40'29" E





VEŠTAR Camping

The Veštar campsite is a peaceful family campsite situated in a bay with a sandy beach 5 km south-east of Rovinj. The bathing area has pebbly and rocky sections, as well as an area intended for naturists. One can camp just a few metres from the sea or in the deep shade of the conifers. Campers have access to an 850 m² freshwater pool, and right next to it is also a children's pool. The campsite offers a diverse range of water sports.

VEŠTAR Camping

- 📍 HR-52210 Rovinj, Veštar 1
- ☎ +385 (0)52 800 200
- ☎ +385 (0)52 800 215
- ✉ info@maistra.hr
- 🌐 www.campingrovinjvrsar.com
- 📍 45°3'14" N, 13°41'11" E



MON PARADIS Camping

A small family run campsite, located on the west coast of Istria, in the picturesque cove of Veštar, 6 km south of Rovinj and it offers campers a stay in the shade of centuries-old olive trees.

MON PARADIS Camping

- 📍 HR-52210 Rovinj, Veštar 6
- ☎ +385 (0)52 829 107
- ☎ +385 (0)52 829 107
- ✉ mmonparadis@gmail.com
- 🌐 www.monparadis-rovinj.hr
- 📍 45°3'2" N, 13°41'28" E



MARINA Camping

Situated on a peninsula about 12 km from the historical town of Labin, in the village of Sv. Marina, the campsite offers facilities for families, as well as divers, who are catered for by an award-winning diving centre.

MARINA Camping

- 📍 HR-52220 Labin/Sv. Marina, Sv. Marina b.b.
- ☎ +385 (0)52 465 010
- ☎ +385 (0)52 460 199
- ✉ camping@valamar.com
- 🌐 www.camping-adriatic.com
- 📍 45°1'58" N, 14°9'34" E











MON PERIN

San Polo

Camping

The Mon Perin San Polo campsite is located 6 km from the centre of Bale, between Pula and Rovinj. It is situated in an isolated place in untouched nature and stretches all the way to a 4 km long beach. One part is reserved for naturists. With all the benefits which the campsite Mon Perin Colone offers, with which Mon Perin San Polo shares a reception and the 9 km long coast, from the free little tourist train, that also leads to Bale, to the showing of films on the beach, the campsite has mobile homes and a restaurant on the beach.

MON PERIN San Polo Camping

-  HR-52211 Bale, Longher b.b.
-  +385 (0)52 824 338
-  +385 (0)52 824 382
-  reservations@camping-monperin.hr
-  www.camping-monperin.hr
-  45°1'13" N, 13°43'23" E









MON PERIN

Colone

Camping

The Mon Perin Colone campsite is situated half way between Pula and Rovinj, about 6 km from the mediaeval town of Bale. The campsite has a 5 km long beach, and nearby is a cove where dinosaur tracks have been discovered. One part is reserved for naturists. Guests also have at their disposal a water park and a little tourist train, as well as Wi-Fi Internet. Guests are offered an open air cinema, on the water, and Mon Perin Colone campers can receive a discount on the services at all the catering facilities in Bale.

MON PERIN Colone Camping

-  HR-52211 Bale, Longher b.b.
-  +385 (0)52 824 338
-  +385 (0)52 824 382
-  reservations@camping-monperin.hr
-  www.camping-monperin.hr
-  45°1'14" N, 13°43'23" E











BI VILLAGE Camping

Situated at 5 km from Pula in the direction towards Fažana and near the Brijuni National Park, this campsite is part of the large same-named tourist resort. Within the campsite are 3 freshwater pools, of which one is heated, as well as a glamping zone with tents in which there is also a bathroom with a hydro-massage system. In the crossfit park, through intensive, short, varied and fun training you can maintain your existing condition and prepare yourself for the challenges of everyday life that await you upon your return from your holiday.

BI VILLAGE Camping

-  HR-52212 Fažana, Dragonja 115
-  +385 (0)52 300 300
-  +385 (0)52 380 711
-  service@bivillage.com
-  www.bivillage.com
-  44°55'2" N, 13°48'39" E





STOJA

Camping

The Stoja campsite is located on the same-named peninsula, 3 km from the centre of Pula, in the southern part of Istria. The campsite offers the possibility of renting mobile homes with terraces and sea views. Its coastline consists of pebbly, rocky and sandy beaches, and it offers sporting activities and facilities suitable for families with children. Nearby are also a number of cycling paths, and the camp's offer is also enriched by a massage service.

STOJA Camping
 🏠 HR-52100 Pula, Stoja 37
 ☎ +385 (0)52 387 144
 📞 +385 (0)52 387 748
 @ acstoja@arenaturist.hr
 🌐 www.arenacamps.com
 📍 44°51'36" N, 13°48'53" E



DIANA

Camping

Diana is a small campsite situated in Banjole, about 5 km south of Pula, and you visit the nearby islands and coastline during a boat trip that the owners of the campsite organise.

DIANA Camping
 🏠 HR-52203 Pula/Banjole, Kaštanjež 100
 ☎ +385 (0)99 7380 313
 @ kristijan.modrusan@gmail.com
 🌐 www.camp-diana.com
 📍 44°49'36" N, 13°51'34" E



OLIVA

Camping

This campsite brings together lovers of a peaceful holiday and relaxation in the richness of nature. It is located 1 km for the centre of Banjole and the restaurants which the town is famous for.

OLIVA Camping
 🏠 HR-52203 Banjole, Indije 94
 ☎ +385 (0)52 573 207
 📞 +385 (0)52 573 292
 @ autokamp_oliva@optinet.hr
 📍 44°49'25" N, 13°51'7" E





PINETA Camping

The Pineta campsite is situated just 7 km from Pula and 2 km from Fažana, and from the campsite there extends a view of the Fažana bay and the archipelago of the Brijuni islands. It is situated right by a long pebbly beach and path that leads to Fažana. In the campsite there is restaurant with fish and meat specialities, and fish are prepared on a grill during the fisherman evenings that are organised here. The campsite offers a variety of sports facilities.

PINETA Camping

🏠 HR-52212 Fažana, Perojska cesta 41
 ☎ +385 (0)52 521 884
 📞 +385 (0)52 521 883
 ✉ pineta@brijunirivijera.hr
 🌐 www.brijunirivijera.hr
 📍 44°56'22" N, 13°48'11" E



BRIONI Camping

The Brioni campsite is located in the immediate vicinity of Fažana and the Brijuni National Park the islands of which can be viewed from the campsite and from the 1,500 m long beach. Only 8 km connects the campsite to the Roman heritage of the city of Pula, and the campsite is also on the way to other attractions of the Istrian peninsula. Within the campsite complex is also a hotel. The world-famous Dimension and Outlook festivals are musical events held in the surroundings.

BRIONI Camping

🏠 HR-52100 Pula, Puntizela 155
 ☎ +385 (0)52 465 010
 📞 +385 (0)52 460 199
 ✉ camping@valamar.com
 🌐 www.camping-adriatic.com
 📍 44°53'53" N, 13°48'26" E





INDIJE

Camping

This campsite is located on a small peninsula near Banjole, 7 km south of the largest city in Istria, Pula. It is situated on terraced pitches which descend towards the sea, all the way to the small coves and beaches with a view of Fratarski Island. Indije is a very peaceful campsite, and one half of it is covered with untouched forest. It has a pebbly-rocky beach, and nearby there is a series of footpaths, cycling and running trails.

INDIJE Camping

🏠 HR-52100 Pula/Banjole, Indije 96
 ☎ +385 (0)52 573 066
 📠 +385 (0)52 573 274
 ✉ acindije@arenaturist.hr
 🌐 www.arenacamps.com
 📍 44°49'26" N, 13°51'3" E



POMER

Camping

This campsite is located in the western part of Medulin Bay, 7 km from Pula, and not far away is a sports airfield which offers panoramic flights above Pula and Medulin.

POMER Camping

🏠 HR-52203 Medulin, Pomer b.b.
 ☎ +385 (0)52 573 746
 📠 +385 (0)52 573 748
 ✉ acpomer@arenaturist.hr
 🌐 www.arenacamps.com
 📍 44°49'13" N, 13°54'9" E



TAŠALERA

Camping

The small Tašalera campsite is situated in the south of Istria, 2 km from Medulin and 1 km from Premantura, where there are many restaurants and sporting facilities.

TAŠALERA Camping

🏠 HR-52100 Pula/Premantura, Runjačica 1b
 ☎ +385 (0)52 575 555
 📠 +385 (0)52 575 533
 ✉ actasalera@arenaturist.hr
 🌐 www.arenacamps.com
 📍 44°48'45" N, 13°54'48" E





STUPICE Camping

The Stupice campsite is located 10 km from Pula in the direction towards Premantura. It is immersed in a thick pine forest by Cape Kamenjak, a protected nature park, at the far south of Istria. Here you are offered rocky beaches with easy access to the sea and a view of the numerous islands of the picturesque archipelago and the many coves with pebble beaches. Sports lovers have at their disposal a large choice of activities, including futsal, tennis and mini golf, and the campsite is especially popular amongst surfers because of the favourable winds here.

STUPICE Camping

-  HR-52100 Pula/Premantura, Selo 250
-  +385 (0)52 575 111
-  +385 (0)52 575 411
-  acstupice@arenaturist.hr
-  www.arenacamps.com
-  44°47'48" N, 13°54'55" E











MEDULIN Camping

The Medulin campsite is situated in the same-named little town, Medulin, just 10 km from Istria's largest city, Pula. It is situated on two peninsulas connected by a narrow isthmus, and surrounded by lush Mediterranean vegetation. Part of the landscape is comprised of many little coves and sandy beaches that descend like steps to the sea. Amongst the sporting-recreational facilities there is a diving centre, a water park for children and adults, as well as a surfing school. The campsite has a rich gastronomic choice on offer.

MEDULIN Camping

 HR-52203 Medulin, Osipovica 30
 +385 (0)52 572 801
 +385 (0)52 576 042
 acmedulin@arenaturist.hr
 www.arenacamps.com
 44°48'51" N, 13°55'55" E





OLIVA Camping

The Oliva campsite is situated on the east coast of Istria, in Rabac, not far from Labin. It is the only campsite in the town of Rabac, and it offers the possibility of renting mobile homes. Oliva is situated in an olive grove in the cove of Maslinica, alongside a pebble beach which was once awarded the title of the best beach in the Adriatic. The campsite is part of the tourist complex where additional facilities are located, and a footpath connects it to the centre of Rabac.

OLIVA Camping

📍 HR-52221 Rabac, Rabac b.b.
 ☎ +385 (0)52 872 258
 📞 +385 (0)52 872 258
 ✉ olivakamp@maslinica-rabac.com
 🌐 www.maslinica-rabac.com
 📍 45°4'50" N, 14°8'45" E



RUNKE Camping

This campsite is located in the immediate vicinity of the fishing town of Premantura, and offers numerous trails for walking and jogging.

RUNKE Camping

📍 HR-52100 Pula/Premantura, Runke 60
 ☎ +385 (0)52 575 022
 📞 +385 (0)52 575 022
 ✉ acrunke@arenaturist.hr
 🌐 www.arenacamps.com
 📍 44°48'27" N, 13°55'0" E



KRANJSKI KAMP Camping

It is situated in Premantura, and is about 10 km from the largest Istrian city of Pula, it is a favourite amongst families with small children, with its specially adapted facilities.

KRANJSKI KAMP Camping

📍 HR-52100 Pula/Premantura, Runke 52
 ☎ +385 (0)52 575 009
 📞 +385 (0)52 575 133
 ✉ kranjski-kamp@pu.t-com.hr
 🌐 www.camping-kranjski.si
 📍 44°48'21" N, 13°54'59" E





CVRČAK Camping

It is located on the east coast of Istria, 24 km from the city of Pula, near to the tourist resort and hostel of Duga Uvala, with a 300 m long pebble beach.

CVRČAK Camping

🏠 HR-52208 Krnica, Pavičini 611
 ☎ +385 (0)1 4626 671
 📠 +385 (0)52 553 234
 @ hostel.cvrcak@zgh.hr
 🌐 www.nazor.hr
 📍 44°55'31" N, 14°1'48" E



TUNARICA Camping

Located on the east coast of Istria, approximately 17 km from the town of Labin, amidst the untouched ambiance of Cape Ubas, it occupies a cove with a pebble shore, where you can also go fishing.

TUNARICA Camping

🏠 HR-52222 Koromačno, Tunarica b.b.
 ☎ +385 (0)98 290 310
 📠 +385 (0)52 880 244
 @ camping@tunarica.hr
 🌐 www.tunarica.hr
 📍 44°58'11" N, 14°5'53" E





KAŽELA Camping

The Kažela campsite is a very spacious campsite, situated in Medulin, right on the beach, just 10 km from the historical centre of Pula. It is one of the largest camps in Croatia, and extends along the Medulin Bay with a 2 km long pebbly-rocky beach, which is partly intended for naturists. Kažela offers its guests a variety of sporting facilities, from a water park and 15 mini pools for the smaller children to tennis, volleyball, basketball, badminton, table tennis and trampolines and a number of water sports.



KAŽELA Camping

 HR-52203 Medulin, Kapovica 350
 +385 (0)52 529 400
 +385 (0)52 529 401
 ackazela@arenaturist.hr
 www.arenacamps.com
 44°48'25" N, 13°57'0" E





THE KVARNER REGION

Contrasts and diversity are the most noticeable features of the Kvarner region, which stretches from the Učka mountain range to the Dalmatian coast. Its long tradition of health tourism began at the time of the Austro-Hungarian Empire, primarily due to its favourable climate and ease of access, and is continued today by numerous wellness and thalassotherapy treatment centres.



The Kvarner region, well-known to campers, comes up trumps with very successful all-season tourism. This much is evident across the whole area: from the Opatija Riviera where, according to historical sources, Croatian tourism began to develop in the mid-19th century, through Rijeka, the third largest city in Croatia and capital city of Primorje-Gorski Kotar county, to Krk and Cres, the largest Croatian islands. Likewise, the islands of Lošinj and Rab have been prominent on the tourist map for a long time, as has the Gorski Kotar region – the ‘green heart of Croatia’, a region of woods and mountains, linking continental and Mediterranean Croatia, encompassing Risnjak National Park and the highest peak, Bjelolasica. Most of the campsites are situated on the islands, where the ecological focus and biodiversity of the Kvarner region come to the fore. Dolphin-watching is another maritime attraction that you can enjoy in the waters just off Lošinj where these mammals swim regularly... perhaps in pursuit of the delicious Kvarner scampi.

This pale red delicacy, together with Vrbnička Žlahtina wine is one of the trademarks of Kvarner eno-gastronomy. But one should not forget Gorski Kotar’s continental specialities, such as mushrooms, wild berries and game dishes, which also hold an important place.

As well as being pivotal in the origins of Croatian tourism, the Kvarner region is also well-known as the cradle of literacy in the Croatian language. The Baška tablet, known to be one of the oldest examples of the use of the Croatian language, was found in Jurandvor, near Baška on the island of Krk. You can learn about the Glagolitic script as used on that tablet along the Baška Glagolitic trail, one of the most original initiatives in this part of Croatia.

You can find additional information about Primorje-Gorski Kotar county and its individual destinations on www.kvarner.hr





MOŠĆENIČKA DRAGA AND MOŠĆENICE

A very long time ago migrants from Opatija, 15 kilometres away, established themselves here at the base of Učka and on its slopes. Mošćenička Draga developed as the fishing port serving the nearby small town of Mošćenice, located 178 metres above sea level. Having seen the local Mediterranean architecture and traditions along the coast, be sure to visit medieval Mošćenice's ethnographic collection in its museum, where the history of this region is preserved: traditional costumes, tools and other items. Also nearby is toš, an olive mill which is hundreds of years old. Mošćenice is also proud of its rich sacred heritage. Your campsite might well be on one of the pebble beaches in Mošćenička Draga, including that dedicated to St John. But before returning there, revive your spirits in one of the restaurants in this part of the Kvarner region.

LOVRAN

Lovran is well-known for its romantic antique villas such as are found at Ika, Ičići and Medveja, the last supposedly named after Medea the mythical Greek heroine. They were built right on the coast itself, and are part of the world's architectural heritage. Many are now available to stay in. Lovran and its surroundings offer plenty of entertainment and interesting excursions. Active holiday enthusiasts can choose an hour-long hiking path from Medveja to Lovranska Draga, a village in Učka Nature Park situated at 600 metres above sea level, from where there is a beautiful view over the Kvarner Bay. The Rijeka Hiking Trail begins in Lovran and takes you past the most important peaks in the Rijeka area, up to Crikvenica.



OPATIJA

As well as its road connection to Lovran, Ičići and Ika, Opatija also has a 12 kilometre-long coastal promenade which ends in Volosko and where memorials have been erected to famous people who have stayed in Opatija. The construction of the promenade started in the second half of the 19th century, when the first hotels opened there. Well-landscaped parks are one of the defining features of Opatija. The city is approximately 500 kilometres away from Milan, Vienna and Munich which, for visitors from Central Europe, makes Opatija their closest access to warm sea; it is also at the centre of the riviera with the longest tradition of Croatian tourism. You can learn all about the beginnings of tourism in this part of Europe in the Croatian Museum of Tourism, located mainly in Opatija's oldest villa 'Angiolina', in the centre of the park with the same name.

RIJEKA

Located ten kilometres from Opatija, Rijeka is the largest city of the Kvarner region and Primorje-Gorski Kotar county. A stroll along the Corso is just one of the ways to get to know this lively city and its buildings, some of which are the work of famous European architects. There is also the Old Town, and, a little more distant, the Trsat castle, built on a 138 metre-high hill above Rijeka. You find relief from the crowded city on Rijeka's seafront promenades and beaches, in parks, in the sanctuary of Our Lady in Trsat (the largest pilgrimage centre in western Croatia) and in the Rijeka Astronomy Centre, where, in addition to observing the stars, you can enjoy the view over Rijeka bay and the hilly landscape.





CRIKVENICA, SELCE AND NOVI VINODOLSKI

Rijeka is connected by road to Crikvenica, 30 kilometres away, and to nearby Selce, where cardiac, rheumatic and respiratory problems are treated. The town of Selce, together with Crikvenica, continues a tradition of health tourism which began in the late 19th and early 20th centuries in this part of the Kvarner region. A suitable Mediterranean climate, a clear sea and a closeness to nature, the bases on which health tourism developed there, attract tourists even today. Travelling ten kilometres south of Crikvenica you will arrive in Novi Vinodolski. This tourist town and its surroundings are rich in valuable cultural monuments, and are well-known for its bathing areas, especially that in Lišanj bay, and also for the International Summer Carnival.



ISLANDS OF CRES AND LOŠINJ

A rich and varied flora and fauna are not the only attractions of the island of Cres. You can reach Cres either partly by land across the Krk bridge and then by taking the ferry from Valbiska to Merag, or travel direct by ferry from Brestova in Istria to Porozine. Along with the island of Krk, this is the largest Croatian island and it offers accommodation in campsites along the sea. The fact that the German magazine Bild listed the beach at the foot of Lubenice, dedicated to St John, among the 40 most beautiful beaches in the world, giving it a high 15th position, confirms the exceptional nature of this island. The most famous culinary speciality on the island is Cres lamb. In the central part of the island lies Lake Vrana, which, along with with the bridge in Osor, is one of the common links between the islands of Cres and Lošinj, which were once one island. Lake Vrana supplies water to households on both islands.

The excellent climate and location in the middle of the northern Adriatic gained for Lošinj the nickname of 'island of vitality' and you should have no trouble being convinced by this during your stay in its campsites. The island was virtually uninhabited until the 13th century, but by the 19th century it had developed into one of the leading regional maritime bases. In 1996 the 'Apoxymenus', an antique bronze statue of an athlete who is removing salt and

sweat from his body, was found on the sea-bed off Vele Orjule, an islet near the island of Lošinj. The statue is priceless, and it was exhibited in the Paris Louvre for a while. Dolphins are also a feature of this part of the Adriatic. You can adopt them in agreement with the Blue World Institute in Veli Lošinj.

CRES – Cres is the largest town on the island. It is located in a bay and surrounded by groves where olives are grown for the famous Cres olive oil. The city has an old town centre with tall, narrow houses, as well as the 'lodge' (a small covered market), where locals sell their homemade products today.

MARTINŠĆICA – the second largest town on the island of Cres, located on the west coast and formerly known as the location of the first Croatian distillery for sage essential oil, it has developed today as a tourist destination for families and campers. Inside the historic town centre you will find the church of St Martin and the Franciscan monastery from the 16th century and the Sforza family castle from the 17th century.

MALI LOŠINJ – During the period when the residents of the island of Lošinj were renowned as fine sailors, and the area evolved into one of the main centres of maritime activity in the wider region, Mali Lošinj became the second-most important



port on the whole Adriatic coast, just behind Trieste, and it also grew into a shipbuilding centre of European importance. Today, the largest settlement on the island is oriented toward high-quality health tourism and family tourist activities.


KRK

Around 1,400 species of plants, hundreds of kilometres of hiking and biking trails, 2,500 hours of sunshine per year: These are just some of the attractions of the island. All this is connected to the mainland by the one kilometre-long bridge with two concrete arches. Among the popular tourist locations of the famous 'Golden Island', are the city of Krk with its old city walls, the town of Baška with its 1.8 kilometre-long beach and the towns of Malinska, Punat, Vrbnik and Njivice. Visitors to the island can test the effectiveness of the therapeutic mud in Klimno Bay, and if you stay at the nearby campsite you will find yourself as near as you can get to here. After refuelling yourself with šurlice pasta and the delicious presnac (a celebrated Krk cake), you can toast to life with the unique Valomet sparkling wine from the sea: this is an entirely indigenous Vrbnik Žlahtina wine which is left to mature at the bottom of the sea.

Krk is the largest city on the island. In the historical centre of the city, within the city walls, you should visit, among other sights, the Kamplin square and the noble Frankopan family's well-preserved castle, which hosts numerous cultural events during the summer. The Frankopans are remembered by history as great patrons of Croatian culture, politicians, military leaders and businessmen, and the Rector's Palace was also their residence in Krk.

Punat is situated in the southern part of the island of Krk in one of the most secluded bays on the Adriatic. With its charming narrow streets and its proximity to the islet of Košljun, a gem in this part of Krk, tourists will be attracted to Punat by a rich range of sports activities and also by the oldest and one of the best-equipped marinas in Croatia, whence you can set off for your further exploration of the Adriatic.

Baška is the most famous tourist destination on the island and is located 10 kilometres south of Punat. With its Vela plaža, a pebble beach almost two kilometres-long, and the Baška Tablet, Baška has also now entered the annals of Croatia's tourist history as the



first destination in the country with products and services with halal certification (i.e. in accordance with Islamic regulations). The beauty of Baška's scenery can be experienced from some of many trails laid out for recreational activities.

ISLAND OF RAB

This island is proud of its naturist bathing traditions that famously took off after an event in 1936, some fifty years after the official start of tourism on the island. The spur came from a family of blue blood: Britain's King Edward VIII and the love of his life, Wallis Simpson, who, after having visited the old town of Rab, went to the Frkanj peninsula and swam naked in Kandarola bay. The rest is history.

Lopar is situated in the north of the island. It has the greatest number of the most natural beaches on the Adriatic, and where, according to legend, Saint Marinus was born. He was a stonemason and founder of the oldest republic in the world, the Republic of San Marino, with which today this region maintains friendly relations. One of the campsites and the hotel complex are named after the saint.

Banjol is a small tourist town situated facing the town of Rab, two kilometres from its historic centre. It is spread over a hill overlooking the main road and has three bays called Padove, and is known for ecological agricultural products. Campsites there offer interesting opportunities for sports and recreational activities.





THE KVARNER REGION

CAMPING



DRAGA Camping

Located in the fishing town of Mošćenička Draga, it is about 15 km from Opatija and near to the city of Rijeka, about 150 metres from the local 1.5 km long pebble beach.

DRAGA Camping
 HR-51417 Mošćenička Draga, A. Slatina b.b.
 +385 (0)51 737 523
 +385 (0)51 737 339
 info@autocampdraga.com
 www.autocampdraga.com
 45°14'23"N, 14°15'2"E



MEDVEJA Camping

Besides a long pebble beach in a cove not far from Opatija and surrounded with Mediterranean vegetation at the foot of Mount Učka, this campsite, with accommodation in pitches, also offers the rental of mobile homes or bungalows.

MEDVEJA Camping
 HR-51416 Medveja, Medveja 7
 +385 (0)51 710 444
 +385 (0)51 710 399
 reservations@remisens.com
 www.remisens.com
 45°16'16"N, 14°16'9"E



OPATIJA Camping

Within reach of the sea, the attractive beach and near to the main traffic route, this natural campsite offers its guests a refuge from the noise of the city, whilst everything necessary is at hand.

OPATIJA Camping
 HR-51414 Ičići, Liburnijska 46
 +385 (0)51 704 836
 +385 (0)51 704 046
 info@rivijera-opatija.hr
 www.rivijera-opatija.hr
 45°18'36", N14°17'4.5"E



PRELUK Camping

Located 3 km north of Opatija it is 9 km west of Rijeka, with a pebble beach, popular with surfers, and it also has a discotheque.

PRELUK Camping
 HR-51000 Rijeka, Preluk 1
 +385 (0)51 623 500
 +385 (0)51 622 381
 info@autocamp-preluk.com
 www.autocamp-preluk.com
 45°21'9.4"N, 14°19'58.9"E





OŠTRO Camping

Situated on the same-named peninsula, surrounded by greenery, 2 km from Kraljevica, between Crikvenica and Rijeka, the Oštro campsite also offers apartments.

OŠTRO Camping

HR-51262 Kraljevica, Oštro 16
 +385 (0)51 281 218
 +385 (0)51 281 404
 ostro@jadran-hoteli.hr
 www.jadran-hoteli.hr
 45°16'7.5"N, 14°33'44.9"E



UVALA SLANA Camping

This campsite is situated between Crikvenica and Novi Vinodolski, in the town of Selce, 25 km from Rijeka airport, and in its restaurant on the beach it offers the tasting of local, regional and national wines.

UVALA SLANA Camping

HR-51266 Selce, Jasenova b.b.
 +385 (0)51 764 624
 +385 (0)51 764 042
 kamp.uvalaslana@club-adriatic.hr
 www.club-adriatic.hr
 45°9'10.8"N, 14°43'31.7"E



PUNTA POVILE Camping

Situated along the sea, in the little fishing village of Povile, 2 km from the centre of Novi Vinodolski, it has a pebble beach with paved areas, and is ideal for a family holiday.

PUNTA POVILE Camping

HR-51250 Novi Vinodolski, Povile, Milana Butkovića b.b.
 +385 (0)91 159 8742
 +385 (0)51 793 083
 info@campovile.com
 www.campovile.com
 45°6'55"N, 14°49'18"E





SELCE Camping

This campsite is situated near Crikvenica and is 35 km from Rijeka, the third largest city in Croatia. The campsite is situated in the same-named town and is recommended for lovers of nature, holidays and recreation. Amongst other things, also on offer are mobile homes with views of Kvarner Bay. Campsite guests can stroll along Crikvenica's promenade, dive into the Kvarner undersea world, ride the bicycle routes or relax on the campsite's beach.

SELCE Camping

- 🏠 HR-51266 Selce, Jasenova 19
- ☎ +385 (0)51 764 038
- ☎ +385 (0)51 764 066
- @ autokampselce@jadran-crikvenica.hr
- 🌐 www.jadran-crikvenica.hr
- 📍 45°9'13.2" N; 14°43'23.6" E



KOZICA Camping

Located right on the shoreline, in Kozica cove, 9 km north of Senj, it is enclosed with dry stone walls, it offers a relaxing atmosphere for families, as well as the opportunity of visiting the nearby national parks.

KOZICA Camping

- 🏠 HR-51252 Klenovica, Jadranska cesta b.b.
- ☎ +385 (0)51 222 851
- ☎ +385 (0)51 222 852
- @ camp.kozica@luje.hr
- 🌐 www.camp-kozica.com
- 📍 45°3'22.4"N, 14°52'13.7"E



SIBINJ Camping

Located in the very centre of the village of Sibinj, between Novi Vinodolski and Senj, its hosts offer the possibility of transport between the campsite and the two mentioned towns.

SIBINJ Camping

- 🏠 HR-51252 Klenovica, Sibinj 9
- ☎ +385 (0)51 796 905
- @ autocamp-sibinj3@net.hr
- 🌐 www.apartmani-sibinj.com
- 📍 45°2'39"N, 14°52'38"E










KLENOVICA

Camping

Situated in the same-named village, this campsite is 54 km from Rijeka in the direction towards Dalmatia. This campsite is arranged in order to provide its guests complete safety and ensures a pleasant stay and rest. It is located right by the sea with a large pebble beach on which there is also a quay for small tourist boats, where a variety of water sports is available. The campsite offers mobile homes and pools.

KLENOVICA Camping

 HR-51252 Klenovica, Klenovica
 +385 (0)51 796 251
 +385 (0)51 403 847
 camp.klenovica@luje.hr
 www.camp-klenovica.com
 45°5'51.9"N, 14°50'43"E




BRAJDI

Camping

Situated on the north-east side of the island of Cres, close to the little village of Beli, this idyllic campsite offers a pebble beach and a little harbour, and the unmissable attraction of this area is the griffon vultures.

BRAJDI Camping

 HR-51559 Beli, Sveti Petar 1a
 +385 (0)91 5601 332
 +385 (0)51 840 532
 branka.sare@ri.t-com.hr
 www.wix.com/perica666/autokamp-brajdi
 45°6'28" N, 14°21'25" E











KOVAČINE

Camping

This campsite is situated on the small peninsula on the island of Cres, just a few steps from the village of Kovačine, from which it took its name. Friends of nature will appreciate the ecological awareness of the campsite's management, and the permanent investment in the reduction of negative effects on the environment, as well as the regular informing of guests about ecological issues and sustainable development. The campsite has received an international certificate for all of its work. It also offers diving courses adapted for deaf people. A part of the pebbly-rocky beach is intended exclusively for naturists.

KOVAČINE Camping

 HR-51557 Cres, Melin I br. 20
 +385 (0)51 573 150
 +385 (0)51 571 086
 campkovacine@kovacine.com
 www.camp-kovacine.com
 44°57'44.1" N, 14°23'46.4" E





SLATINA Camping

Located on the island of Cres, approximately 1 km from Martinšćica, the second largest settlement on the island, and it is known as the “dog friendly campsite”. Namely, this campsite within the framework of the “Camping Cum Cane” (“Camping With Dogs”) initiative it attempts to enable an easier coexistence between dog owners, dogs and guests without dogs during the camping period. The campsite is a favourite with sports lovers, and is also suitable for boat owners.

SLATINA Camping

- HR-51556 Martinšćica, Martinšćica 92
- +385 (0)51 574 127
- +385 (0)51 574 167
- info@camp-slatina.com
- www.camp-slatina.com
- 44°49'15"N, 14°20'33"E



BIJAR Camping

Situated about 500 m from the town of Osor, this little campsite is suitable for accommodating small campervans, camp-trailers and tents, and can boast a system for the ecological treatment of wastewater.

BIJAR Camping

- HR-51554 Nerezine, Osor b.b.
- +385 (0)51 237 147
- +385 (0)51 237 027
- info@camp-bijar.com
- www.camp-bijar.com
- 44°41'58"N, 14°23'47"E



ZDOVICE Camping

The Zdovice campsite is a small, simple and idyllic campsite in the picturesque cove of Valun on the island of Cres, and is located in a partially wooded area, besides a pebble beach.

ZDOVICE Camping

- HR-51557 Cres - Valun, Valun b.b.
- +385 (0)51 571 161
- +385 (0)51 571 163
- bookingcres@tbcres.com
- www.cresanka.hr
- 44°54'11"N, 14°21'48"E





BALDARIN

Naturist Camping

This campsite is situated on the southernmost cape of the island of Cres, in Punta Križa, an old shepherd's village. It is the largest and most well-known naturist campsite on the island, situated 15 km from Osor and the island's main road, in thick Mediterranean forest, alongside a 2 km long rocky beach. Its famous waters are assumed to be the home of 150 dolphins. The greatest part of the campsite is intended for naturists. It also has an ecological treatment system.

BALDARIN Naturist Camping

🏠 HR-51554 Nerezine, Punta Križa b.b.
 ☎ +385 (0)51 235 680
 📞 +385 (0)51 604 649
 @ info@camp-baldarin.com
 🌐 www.camp-baldarin.com
 📍 44°36'59"N, 14°30'32"E



PREKO MOSTA

Camping

This campsite is situated not far from the town of Osor, along the main road that joins the islands of Cres and Lošinj by a small bridge, with a footpath through a pine forest it is connected to the highest point of the island, Osoršćica.

PREKO MOSTA Camping

🏠 HR-51554 Nerezine, Osor 8
 ☎ +385 (0)51 237 350
 📞 +385 (0)51 237 115
 @ booking@jazon.hr
 🌐 www.jazon.hr
 📍 44°41'33"N, 14°23'30"E



LOPARI

Camping

The campsite is located between the historical town of Osor and the fishing village of Nerezine, and it is recommended for families, groups of friends, children and youngsters and all lovers of activity holidays, especially surfing.

LOPARI Camping

🏠 HR-51554 Nerezine, Lopari, p.p. 26
 ☎ +385 (0)51 237 128
 📞 +385 (0)51 237 127
 @ lopari@losinia.hr
 🌐 www.camping-lopari.com
 📍 44°40'52.8"N, 14°23'46"E





ČIKAT Camping

Čikat is the largest of the campsites of Lošinj and Cres, and is located in the same-named cove about 2 km from the centre of Mali Lošinj. It is known as a child and family friendly campsite. The youngest children can have fun in the children's playground, and at their disposal they also have a kilometre long rocky beach with two pebble coves and there is access for people with disabilities. Surrounded by a century-old pine forest, the campsite also offers accommodation in mobile homes, bungalows and apartments, plus caravans are also for rent. Mali Lošinj offers various kinds of tourist facilities.

ČIKAT Camping

 HR-51550 Mali Lošinj, Čikat 6a
 +385 (0)51 232 125
 +385 (0)51 231 708
 info@camp-cikat.com
 www.camp-cikat.com
 44°32'9"N, 14°26'60"E





POLJANA

Camping Village

The campsite is located not far from the town of Mali Lošinj on the island of Lošinj. The resort is situated on the southernmost part of the island, surrounded by untouched nature, it stretches over terraced terrain and is flanked on two sides by the sea. On one side is a pier for boats and on the other a natural cove with an 800 m long beach. A separate part of the beach is reserved for naturists. Also on offer are the organised excursions of the nearby islands of Cres and Susak.

POLJANA Camping Village
 HR-51550 Mali Lošinj, Rujnica 9/a
 +385 (0)51 231 726
 +385 (0)51 231 728
 info@poljana.hr
 www.poljana.hr
 44°33'20.2"N, 14°26'31.8"E



RAPOČA

Camping

The Rapoča campsite is situated on the island of Lošinj, at the very entrance to the village of Nerezine, and with its special offers and facilities it attracts families with children.

RAPOČA Camping
 HR-51554 Nerezine, Rapoča b.b.
 +385 (0)51 237 145
 +385 (0)51 237 146
 rapoca@losinia.hr
 www.camping-rapoca.com
 44°39'48.2"N, 14°23'51.6"E



PUŠĆA

Camping

Located on the island of Krk, in a cove with a sandy beach suitable for children, it is 2 km from the town of Omišalj where numerous entertainment activities are on offer.

PUŠĆA Camping
 HR-51513 Omišalj, Pušća b.b.
 +385 (0)51 841 440
 +385 (0)51 841 440
 pusca@inet.hr
 www.autocamp-pusca.com
 45°14'5"N, 14°32'55"E








NJIVICE Camping

This campsite is located 400 m from the same-named town on the island of Krk, in a peaceful bay near the centre of the island. It is situated right alongside the sea and is covered by a dense oak forest, and it is connected by a lit footpath which leads to the town of Njivice itself, which has many amenities. The campsite's guests have a beauty centre with all kinds of massages and face and body treatments at their disposal, as well as a children's nursery in the nearby hotel.

NJIVICE Camping





 HR-51512 Njivice, Primorska cesta b.b.
 +385 (0)51 846 168
 +385 (0)51 846 168
 reservation@kampnjivice.hr
 www.kampnjivice.hr
 45°10'12"N, 14°32'49"E



SLAMNI Camping

The campsite is located on the north-east part of the island of Krk, in one of its best-protected oases, in the cove of Soline famous for its medicinal mud for the treatment of skin and rheumatic diseases.

SLAMNI Camping


 HR-51514 Dobrinj, Klimno 8a
 +385 (0)51 853 169
 +385 (0)51 859 027
 info@kampslamni.com.hr
 www.kampslamni.com.hr
 45° 9'13"N, 14° 37'0"E



TIHA Camping

This family campsite is only 500 m from the village of Šilo, it stretches to the cove of Tiha, from which it gets its name, and it has a pebble beach and several tennis courts, as well as comfortable mobile homes.

TIHA Camping

 HR-51515 Šilo, Konjska b.b.
 +385 (0)51 852 120
 +385 (0)51 864 793
 camp.silo@gppmikic.com
 www.campsilo.com
 45°8'53"N, 14°40'19,3"E





JEŽEVAC Camping

The Ježevac campsite is an excellent starting point for exploring the town of Krk and the island of Krk too. With a five minute walk from the campsite one can reach the main town of the island and its interesting monuments. Besides the 800 m long pebble beach with its large choice of water sports, the campsite and its environs offer a range of recreational opportunities for all ages. Nearby are also two diving centres, and the accommodation also includes quality mobile homes.

JEŽEVAC Camping
 HR-51500 Krk, Plavnička 37
 +385 (0)52 465 010
 +385 (0)52 460 199
 camping@valamar.com
 www.camping-adriatic.com
 45°17' N, 14°34'0" E



GLAVOTOK Camping

Located near Malinska, a famous tourist destination, it is a holder of the prestigious "Ecocamping" award. Everything in the campsite is about the preservation of nature and ecology, and amongst other things it offers accommodation in luxury low-energy mobile homes for family holidays.

GLAVOTOK Camping
 HR-51500 Krk, Glavotok 4
 +385 (0)51 867 880
 +385 (0)51 867 882
 info@kamp-glavotok.hr
 www.kamp-glavotok.hr
 45°54'1"N, 14°26'28"E



BOR Camping

This family run campsite is located in the town of Krk, less than a 10 minutes' walk from the sea and the very centre of the town, and besides its own restaurant its offer includes its own wine, rakija (fruit brandy) and excellent olive oil.

BOR Camping
 HR-51500 Krk, Crikvenička 10
 +385 (0)51 221 581
 +385 (0)51 222 429
 info@camp-bor.hr
 www.camp-bor.hr
 45°1'21"N, 14°33'43"E











KRK Camping

Situated on a green peninsula right next to the town of Krk, this campsite offers services and facilities for a pleasant family holiday. It has a mini wellness centre and a heated outdoor pool with a view of the sea and the centre of the town of Krk. The campsite fosters an ecological mentality, and is the holder of numerous awards and acknowledgements. It has a 200 m long beach, and in the surroundings there is also a beach for naturists.

KRK Camping





 HR-51500 Krk, Narodnog Preporoda 80
 +385 (0)52 465 010
 +385 (0)52 460 199
 camping@valamar.com
 www.camping-adriatic.com
 45°1'22.2"N, 14°35'26.5"E




PILA Camping

The Pila campsite is situated on the southern part of the island of Krk, just a few steps from the town of Punat, which offers various tourist attractions and cultural events. The campsite is separated from the sea by a footpath, and one can reach numerous secluded sandy beaches by foot or by boat. Alongside morning exercising, walking and hiking, there are also other facilities, for example those for playing bocce.

PILA Camping

 HR-51521 Punat, Šetalište Ivana Brusića 2
 +385 (0)51 854 020
 +385 (0)51 854 020
 pila@hoteli-punat.hr
 www.hoteli-punat.hr
 45°00'56"N, 14°37'41"E





KONOBE

Naturist Camping

The Konobe campsite is intended exclusively for naturists, and is situated just 3 km from the town of Punat, one of the leading naturist tourist centres in Croatia, in the direction towards Stara Baška. It stretches alongside a 1,500 m long indented coastline, and just a few metres from the sea the campsite has a restaurant with local specialities, and so there is Krk lamb, with Mediterranean herbs and olive oil.

KONOBE Naturist Camping

- 🏠 HR-51521 Punat, Obala 94
- ☎ +385 (0)51 854 036
- ☎ +385 (0)51 854 036
- @ konobe@hoteli-punat.hr
- 🌐 www.hoteli-punat.hr
- 📍 44°59'23"N, 14°37'46"E



ŠKRILA

Camping

It is situated on the island of Krk, 1 km from the centre of Stara Baška and 8 km from the town of Punat, it has a 700 m long shoreline which is partly intended for naturists, as well as for guests with pets.

ŠKRILA Camping

- 🏠 HR-51521 Punat, Stara Baška 300
- ☎ +385 (0)52 465 010
- ☎ +385 (0)52 460 199
- @ camping@valamar.com
- 🌐 www.camping-adriatic.com
- 📍 44°57'58"N, 14°40'26"E



ZIDINE

Camping

Located in the far north of the island of Rab, Zidine offers the experience of Robinson tourism in pre-built tents and bungalows, whilst the cars are left 200 m away from the campsite.

ZIDINE Camping

- 🏠 HR-51281 Lopar, Lopar 2
- ☎ +385 (0)51 775 440
- @ irc.rab@gmail.com
- 🌐 www.zidine-lopar.com
- 📍 44°49'37"N, 14°44'34"E











ZABLAĆE

Camping

The Zablaće campsite is situated alongside the 1,800 m long Vela pebble beach, which together with the unique view of the neighbouring islands and coast of the mainland is the trademark of Baška, the tourist centre on the south-east coast of the island of Krk. The campsite mostly attracts families with children, as well as youngsters. Inside the campsite there is a sports centre, and the surroundings, where activities for all tastes can be found, complement what the campsite has to offer.

ZABLAĆE Camping

 HR-51523 Baška, Put Zablaća 40
 +385 (0)52 465 010
 +385 (0)52 460 199
 camping@valamar.com
 www.camping-adriatic.com
 44°57'56"N, 14°44'53"E



BUNCULUKA

Naturist Camping

The Bunculuka naturist campsite is situated in a cove between two hills which is characterised by untouched nature. The terraced pitches are a feature of the campsite surrounded by a pine forest, acacias and Spanish broom. It is located right next to Baška along a 1,800 metre long pebble beach. The campsite has various sports grounds and offers a number of activities, and in the surroundings are numerous walking and cycling paths.

BUNCULUKA Naturist Camping

 HR-51523 Baška, Palada b.b.
 +385 (0)52 465 010
 +385 (0)52 460 199
 camping@valamar.com
 www.camping-adriatic.com
 44°58'7"N, 14°46'9"E











SAN MARINO

Camping

The San Marino campsite is situated on the island of Rab, in the town of Lopar, 12 km from the centre of the town of Rab. The campsite has a 1.5 km long beach also known under the title of “Rajska plaža” (“Paradise Beach”), one of the most beautiful beaches in the Croatian part of the Adriatic, particularly suitable for non-swimmers, children and families. The campsite is enriched by a wellness centre with a gym, sauna, whirlpool as well as a massage service. For the youngest guests there is a fun park, and near the campsite there is a sports-entertainments’ centre which offers various sports grounds and equipment for games on the sand and in the sea.



SAN MARINO Camping

 HR-51281 Lopar, Lopar 488
 +385 (0)51 775 133
 +385 (0)51 775 290
 ac-sanmarino@imperial.hr
 www.rab-camping.com
 44°49'26"N, 14°44'14"E











PADOVA III

Camping

The Padova III campsite is located right along the beach close to the old town centre of Rab, to which leads a path with a many places to eat. Little boats offer the opportunity of transport to the town of Rab, as well as many island beaches, such as the bathing area in Suha Punta and on the Kalifront peninsula. In the campsite is a fitness centre with a gym and recreation hall, and campsite guests also have access to the wellness centre in the hotel 1 km away.

PADOVA III Camping

 HR-51280 Rab, Banjol 496
 +385 (0)51 724 355
 +385 (0)51 724 539
 padova3@imperial.hr
 www.rab-camping.com
 44°45'9"N, 14°46'27"E









LANDO RESORT

Camping

In the town of Kampor, along one of the most famous sandy beaches on the island of Rab, just 7 km from Rab, the Lando Resort offers accommodation in luxury villas.

LANDO RESORT Camping

 HR-51280 Rab, Kampor 321 (Uvala Mel)
 +385 (0)98 890 846
 +385 (0)47 645 610
 rab@starturist.hr
 www.lando.hr
 44°47'1"N, 14°42'22"E







THE LIKA -
KARLOVAC
REGION

What would it be like to have sandy beaches, one of the world's most beautiful national parks and the slopes of Croatia's largest mountains all on your doorstep? Well, you can find out if you visit Lika and Karlovac, a uniquely beautiful region of unblemished natural landscapes, rich in forests, lakes and rivers, where you can enjoy the peace and quiet.



Tourists visiting this part of Croatia can avail themselves of smaller campsites in idyllic rural settings alongside the rivers. Rafting and canoeing safaris can also be enjoyed on those rivers. The region's crowning glory is the world-famous Plitvice Lakes National Park, whose 16 lakes, all connected via waterfalls, are quite phenomenal. This is the oldest and most-visited national park in Croatia, and is home to a diverse array of flora and fauna. The Northern Velebit National Park is also located here, a part of Croatia's mightiest mountain chain rising up to divide Lika from the Adriatic Sea. On the northern slopes of this lies Krasno, one of Croatia's largest mountain resorts. Here, within the Velebit Nature Park, you will find the famous Shrine of Our Lady of Krasno, where believers from all over Croatia gather every year on the Feast of the Assumption (15th of August). As well as religious tourism, or just strolling in some of the most beautiful scenery in the world, or going on longer hikes, tourists can also explore the ever-increasing opportunities for hunting or caving in the Lika-Karlovac region. You will encounter some of the regional highlights at your dinner table too, so make sure you don't leave Lika before you have tasted Lika's special variety of potato, which has obtained an official protected status guaranteeing its origin, and škripavac cheese.

And be sure to treat your taste buds to some of the local aperitifs, such as plum or pear brandy, or blueberry liqueur. Karlovac, the capital of the county of Karlovac, can be reached via the historic 'Josephina' road from Senj. Senj is the capital of Lika-Senj county and the largest town on the Croatian coast between Rijeka and Zadar. The city of Karlovac lies on four rivers, the Kupa, Korana, Dobra and Mrežnica, and is 60 kilometres from the Croatian capital Zagreb. It is well-known for its old town, which is in the shape of a six-pointed star with a central square and streets intersecting at right-angles.

This region also includes the northern part of the island of Pag, an island of stone, salt, lace, partying, and multiple award-winning cheese redolent of local aromatic herbs. The island is split between Lika-Senj county and Zadar county. On Pag campers will find options to stay in beautiful small natural bays dotted along nicely contoured beaches.

You can find additional information about Lika-Senj county and individual destinations at www.visit-lika.com, and about Karlovac and the surrounding destinations at www.tzkz.hr.





FROM SENJ TO THE PLITVICE LAKES

It is only about 80 kilometres from the capital of Lika-Senj county to the most popular Croatian national park. But you will see and experience so much beautiful scenery on the way that it will seem like the two places are much further apart. Senj has good transport links with the rest of Croatia and the Mediterranean, but this isn't the only draw of Senj as a tourist destination for campers: One of its attractions is Nehaj, a historic fortress, with beautiful views over the Croatian coast and the islands of Rab, Cres, Krk, Goli and Prvić. You can also admire the mountainous regions of Gorski Kotar, Učka and Velebit from there. One of the oldest carnivals in Croatia takes place in Senj during August. Plitvice Lakes with their waterfalls were inscribed on UNESCO's list of World Heritage Sites in 1979. The highest waterfall is 76 metres tall, and the highest lake (Prošćansko) is 134 metres above the lowest lake (Novaković Brod). You can take a break from walking the park's fairytale-like paths and wooden bridges in one of the restaurants or taverns by the largest lake, Kozjak. One of the things contributing to the richness and diversity of the Plitvice Lakes area flora is its geographical position, being only a short distance from the sea, yet located in the Velebit hinterland, and spanning a wide range of altitudes from 418 to 1,279 metres. The park is rich in endemic species, and the species that were first recorded right in this area are particularly valuable. There are also many representatives from the animal kingdom. The bear, the most popular of them, can be seen in Kuterevo, where there is a shelter manned by volunteers from different parts of the world, who look after mainly the young of these large creatures. Lying only an hour's drive from the Plitvice Lakes is Smiljan, the birthplace of Nikola Tesla, one of the world's greatest scientists and innovators, whose discoveries are exhibited here in a well laid-out memorial collection.



KARLOVAC

Built as a six-pointed, star-shaped Renaissance fortress, Karlovac is now the main city of Karlovac county. It is located 112 metres above sea level, in the heart of Croatia and at the intersection of major roads that link Croatia's coastal and Pannonian basin regions. In addition to the 'Josephina' road, the historic roads 'Louisiana' and 'Carolina' also pass through Karlovac. You can camp along the Kupa, Korana, Mrežnica and Dobra rivers, refresh yourself in the clear waters, shoot down the rapids or try your hand at fishing. You can find many of Karlovac's restaurants in the same locations, and on their menus you will find specialities prepared from freshwater fish. If you want to explore the area surrounding the city, Karlovac county has the distinction of the greatest number of fortified caves in Croatia and even in Europe. In most cases, these caves are located in the upper streams of Korana and Mrežnica rivers. Also characteristic of this region are some unusual bridges, including the one at Mrežnički Brig, the longest wooden bridge in Croatia. Visitors to Petrova Gora will also be able to enjoy the natural delights of one of the best-preserved forested landscapes in Croatia's mountainous areas. There is also Dubovac castle, a favourite short excursion for Karlovac's citizens. In summer its fortifications become the backdrop to many concerts, theatre and dance performances and exhibitions. Apart from Dubovac, there are also some other well-preserved old towns such as Bosiljevo, Ogulin Ribnik and Novigrad. The northernmost part of the Plitvice Lakes is also in Karlovac county, where the virgin forest of Čorkova Uvala is rich in ancient trees and protected animal species, including, in addition to bears, wolves and lynx.



THE NORTHERN PART OF PAG ISLAND

Pag cheese, Pag lace and Pag salt top the list of world-famous trademarks from the island. But there is more... Divided between Lika-Senj and Zadar counties, the island is characterised by its dry-stone walls on the natural boundaries between pastures established by Pag farmers. There are about a thousand kilometres of these walls, mostly ruined, which makes Pag the place with the most in the country. Some other metrics garner a few more superlatives for the island: Pag's 270 kilometre-long coast is the longest of all the Adriatic islands, and is amongst the most heavily indented. There are many sandy and pebble beaches, including the hugely popular Zrće beach, which is the destination for visitors from all over the world looking for entertainment and dancing. Pag cheese is produced from the milk of an indigenous breed of sheep, and its unique qualities come from the island's medicinal plants, which are à la carte for the sheep there. This product represents the island of Pag and Croatia at the fairs in the European Union, and is labelled 'Izvorno Hrvatsko' (Original Croatian product). Baškotin, a type of hard sweet toast, has the same label and it is prepared following a special monastic recipe. Once, along with sharing a coffee, it was an important part of the social rituals bonding people together on Pag. Pag lace was first mentioned in the 15th century, and nuns and the Pag schools maintain the tradition of lace-making today. Pag's salt pans are reputedly the oldest on the eastern Adriatic coast.



NOVALJA

The north-western part of the island attracts many visitors, drawn to the beautiful natural beaches and to the biggest tourist centre on the island. But as well as the entertainments of Zrće beach, Novalja has excellent cuisine including Pag lamb. Visitors can choose from a range of day trips in the surrounding region, amongst them those to the nearby national parks on the mainland. In the same part of the island there is the so-called 'Pag triangle', which is an unusual imprint on the rocky ground discovered on the Tusto Čelo hill in May 1999. Many people (especially lovers of the supernatural) are trying to work out why the rocks inside the triangle are brighter than outside the triangle, and why they emit a red colour after exposure to ultraviolet light, which is normally indicative of being subjected to very high temperatures. You can also explore the underwater world of Pag's coast if you are interested.

THE LIKA-
KARLOVAC
REGION

CAMPING



ŠKVER Camping

The campsite is situated in the centre of town of Senj right alongside the coast, it offers apartment accommodation, as well as a tavern with national fish specialities.

ŠKVER Camping

📍 HR-53270 Senj, Škver b.b.
 ☎ +385 (0)53 885 266
 📠 +385 (0)53 885 266
 ✉ kamp_skver@yahoo.com
 🌐 www.senjcroatia.com
 📍 44°59'38,321" N, 14°53'58,758" E



UJČA Camping

This campsite is situated in a cove with a pebble beach, about 4 km south of Senj along the Crikvenica-Karlobag road, in the area of the Velebit Nature Park, and it includes a diving centre.

UJČA Camping

📍 HR-53284 Sveti Juraj, Sveti Juraj 146a
 ☎ +385 (0)53 884 626
 📠 +385 (0)53 884 626
 ✉ info@camp-ujca.com
 🌐 www.camp-ujca.com
 📍 44°58'6" N, 14°55'18" E



EUROCAMP RAČA Camping

Eurocamp Rača is situated directly alongside the sea and is 1 km from the centre of the village of Sveti Juraj, on the road between Senj and the village of Prizna and it offers the opportunity of a photo-safari on some of the nearby islands.

EUROCAMP RAČA Camping

📍 HR-53284 Sveti Juraj, Rača b.b.
 ☎ +385 (0)53 883 209
 📠 +385 (0)53 883 209
 ✉ camp@moko.hr
 🌐 www.sojat.net
 📍 44°54'60" N, 14°54'56" E



SRCE PRIRODE Camping

Part of a rural household, the Srce Prirode Srakovčić campsite is located in the municipality of Ribnik, 12 km from the Slovenian border and 29 km from Karlovac, and offers the tasting of culinary specialities and wines.

SRCE PRIRODE Camping

📍 HR-47272 Ribnik, Gorica Lipnička 8
 ☎ +385 (0)47 609 090
 📠 +385 (0)47 609 091
 ✉ katarina@hotelkorana.hr
 🌐 www.srceprirode.hr
 📍 45°33'50" N, 15°23'34" E





SLAPIĆ Camping

The campsite is situated 5 km from Duga Resa, about 50 km from Zagreb and 10 km from Karlovac and occupies an area alongside the River Mrežnica.

SLAPIĆ Camping
 HR-47250 Duga Resa, Mrežnički Brig b.b.
 +385 (0)47 854 754
 +385 (0)47 854 700
 autocamp@inet.hr
 www.campslapic.hr
 45°25'13" N, 15°28'56" E



TURIST Camping

Turist Grabovac is located 10 km from Plitvice Lakes, on the main road towards Dalmatia, one of the main links between Central Europe and the Adriatic Sea, and offers accommodation in mobile homes and Indian tepee tents.

TURIST Camping
 HR-47245 Rakovica, Grabovac 102
 +385 (0)47 784 192
 +385 (0)47 784 189
 info@plitvicelakes-camping.com
 www.plitvicelakes-camping.com
 44°58'24" N, 15°38'52" E



KORANA Camping

This campsite is situated on a hill above the canyon of the River Korana in the area of the narrowest circle of the Plitvice Lakes National Park, the entrance to which is 6 km away. Guests have a free bus ride from the campsite to the entrance of the national park and back. It is situated on the bank of the River Korana and so also provides swimming and sunbathing. The whole area of the auto-camp is well forested and splendidly landscaped.

KORANA Camping
 HR-47245 Rakovica, Čatrnja b.b.
 +385 (0)53 751 014
 +385 (0)53 751 013
 info@np-plitvicka-jezera.hr
 www.np-plitvicka-jezera.hr
 44°57'1" N, 15°38'29" E





STRAŠKO

Camping

The Straško campsite is located on the island of Pag, 1 km from the centre of Novalja and alongside a 2 km long pebble beach. The campsite offers a childcare service, in other words a Baby Care centre, where you can leave your child in the safe hands of trained employees. Straško offers luxury mobile homes, which are situated along the shore and on other attractive locations and which are completely equipped and air-conditioned. The campsite offers the option of organising half-day excursions, amongst other things, to the nearby islands. A part of the campsite is reserved for devotees of naturism.

STRAŠKO Camping

🏠 HR-53291 Novalja, Zeleni put 7
 ☎ +385 (0)53 661 226
 ☎ +385 (0)53 661 225
 @ strasko@hadria.biz
 🌐 www.kampstrasko.com
 📍 44°32'15" N, 14°53'4" E











KORITA Camping

The Korito campsite is situated in the small town of Grabovac, just 8 km from the Plitvice Lakes National Park, and in the restaurant the campsite offers traditional dishes.

KORITA Camping







 HR-47245 Rakovica, Grabovac 319
 +385 (0)98 1936 255
 +385 (0)47 811 371
 autocampkorita@gmail.com
 www.plitvickavrela.hr
 44°57'40" N, 15°38'17" E




BORJE Camping

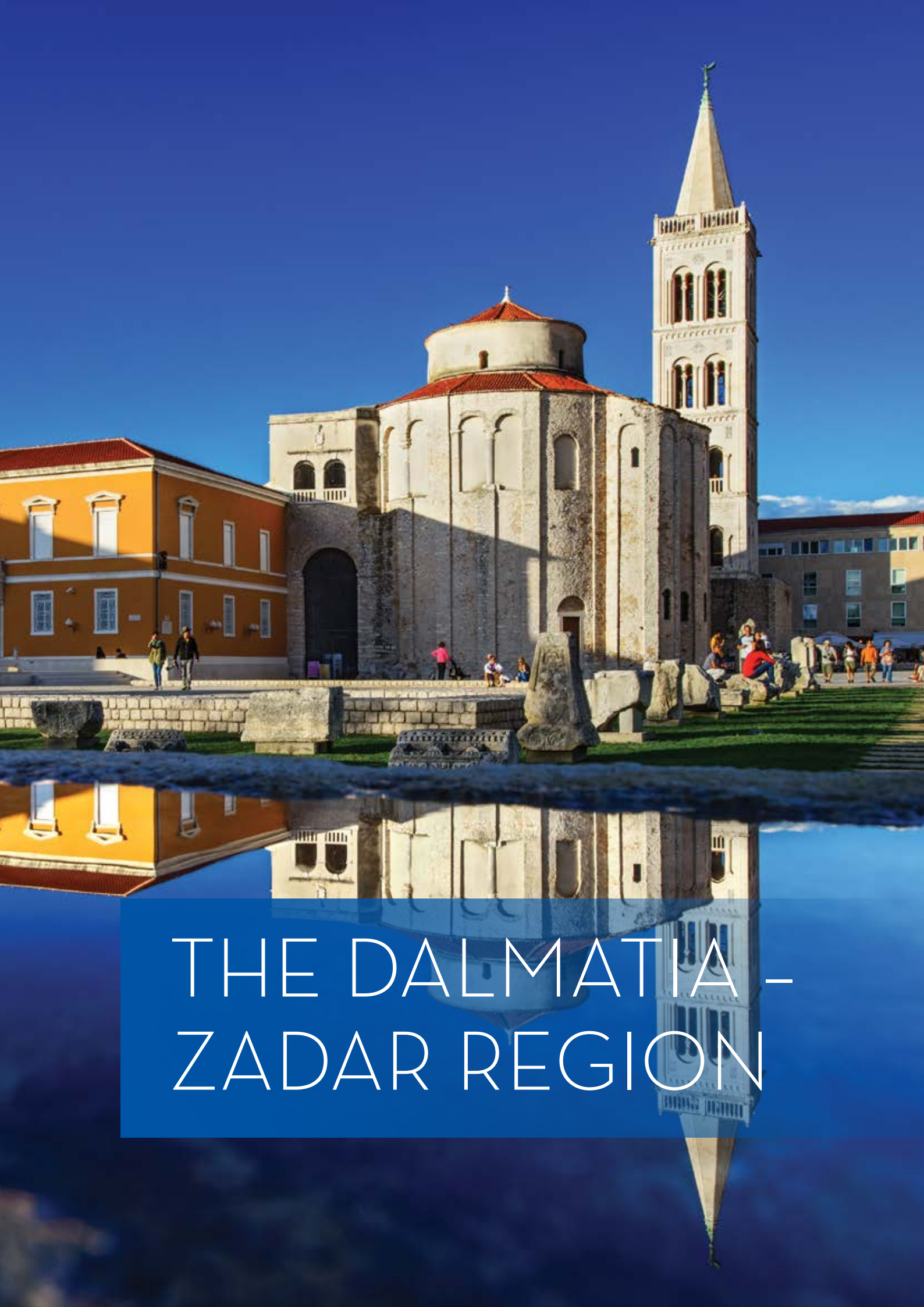
The campsite is the closest to the southern entrance to the Plitvice Lakes National Park, where the campsite's guests can visit via the free bus and with a two-day entry ticket which is valid for the entire time of their stay.

BORJE Camping

 HR-53230 Korenica / Borje, Vranovača b.b.
 +385 (0)53 751 014
 +385 (0)53 751 013
 info@np-plitvicka-jezera.hr
 www.np-plitvicka-jezera.hr
 44°45'55" N, 15°41'18" E







THE DALMATIA - ZADAR REGION



Dalmatia occupies the area from the Zrmanja River in the north to the Oštro promontory in the south, and it is divided into four administrative counties: Zadar, Šibenik-Knin, Split-Dalmatia and Dubrovnik-Neretva. In their capital cities, Zadar, Šibenik, Split and Dubrovnik, you will discover interesting and indelible traces of the distant past, which are not only of great historical significance for Croatia and the wider region, but are also of ongoing vital importance today in this part of Europe. They have been the inspiration for a number of cultural and artistic projects that are already widely acclaimed. The historic ambience perfectly complements the outstanding natural beauty, ranging from a thousand inhabited and uninhabited islands to numerous national parks, which all also showcase a unique gastronomic experience.

This is the largest of Croatia's historical regions and is located in the northernmost part of Dalmatia, with Zadar as the main centre. Visitors choose the Zadar region for its picturesque coastline of over one thousand kilometres, encompassing the coastlines of three hundred islands and islets that belong to it. Among the larger and more famous islands are Pag, Dugi Otok, Ugljan and Pašman. This region also borders the Kornati islands and the national park of

the same name. A large part of this 'paradise', by which it is referred by regular visitors to the Zadar region, is located in the hinterland. Above all, the Paklenica National Park is to be found there, where Mother Nature carves out one of her great spectacles through the majestic canyons. More adventurous campers can try out canyoning here – travelling through the canyons using various modes of transport: walking, climbing and swimming. This kind of exploration will allow them to get up close to the phenomena that make this part of Croatia completely different from others. In the vicinity of this national park, there is a place called Modrić, with a cave of the same name, 840 metres long and full of beautiful stalagmites and stalactites. The Plitvice Lakes, Northern Velebit and the Krka National Parks are all also easily accessible from the Zadar region. This part of Croatia is also home to numerous nature parks: Telaščica on Dugi Otok ('Long Island'), Lake Vrana, the largest natural lake in Croatia, and the Velebit mountain range. If you are looking to spend at least a part of your holiday in solitude on some sandy or pebble beaches far from the main tourist destinations, you can, with the help of your host, go to one of the uninhabited islands to seek that real 'Robinson Crusoe' style of tourism. You will find some of the natural bounty on the menus too. Thus, for example, in the Zadar region, the tradition of using lavender flowers in cooking has been revived, mostly in desserts, so you can sample ice creams, mousses, biscuits or sorbet made with lavender. Zadar's Maraschino (maraskino), a liqueur that is well-known throughout the world and whose recipes are documented in the Dominican monastery in Zadar from as early as the 16th century, is made of bitter Dalmatian Marasca cherries, which grow at their best in the immediate vicinity of Zadar. Šokol, a cured dry-meat product made out of pork neck, and various specialities of fish, shellfish and seafood, seasoned with olive oil, will precede a lavender-scented dessert and a glass of the liqueur made of Zadar's cherries. The choices available are extensive and it's up to you to enjoy selecting from amongst them.

You can find additional information about Zadar county and individual destinations at www.zadar.hr



ZADAR

Located between Rijeka and Split, and not far from Šibenik, Zadar is the second-largest city in Dalmatia. This former capital of Dalmatia, is the administrative, economic, cultural and political centre of Zadar county today, and is accessible by air from various European countries. Its beauty, diverse tourism opportunities, rich cultural and historical heritage, and recent original architectural innovations attract an ever-increasing number of tourists. You can start getting to know the place by walking along the Kalelarga (also known as the 'Wide Street'), a main and a well-known Zadar street which some say is older than the city itself. The street runs east-west, from the People's Square to the Forum, where you will find the church of St Donatus, the veritable trademark building of this city. This church, built in the 9th century, was named after the bishop who instigated its construction from the 15th century onwards. An international festival of medieval and Renaissance music has long been held in St Donatus. The bell-tower which dominates Zadar belongs to the Cathedral of St. Anastasia. Zadar locals believe that the sunsets from the Zadar waterfront are the most beautiful in the world, and that famous lover of Maraschino, Alfred Hitchcock, also remarked on them in a similar way. A tribute to those Zadar sunsets was made by the urban installation 'Greeting to the Sun', a light-play that begins with the sunset. This project, a model example for the use of renewable energy sources for the lighting of the waterfront, is the work of the architect Nikola Bašić, who is also the creator of the 'Sea Organ'. The latter is constructed inside 70 metres of stone steps on Zadar's coast, and with the help of the waves, is transformed into a real musical instrument. One of the symbols of Zadar is that of the barkajoli (boatmen), normal citizens who, in the Middle Ages, were given permission to transport people or cargo in their boats and were entitled to remuneration for doing so. Their tradition began in the 14th century, and since then it has passed from generation to generation, and it lives on today.



PAG TOWN

Where Zadar is associated with the Sun, the island of Pag is associated with the Moon. The bare karst and white stone surface has led to this island has being called the 'lunar island'. But this is just the most obvious visible characteristic of the island's surface, upon which there are many things to discover. So amongst the heritage of Pag town you will find the church of the Assumption. It is located on the main square and is the most valuable monument of sacral architecture in Pag, built by Šibenik and Zadar masters in the 15th century. The Rector's Palace from the 15th century also sits on the main square. The former Kamerlengo Fortress Tower houses the town's administrative offices, and the hugely important Benedictine Monastery of Pag plays an important role in the preservation of the tradition of lace-making. Also very distinctive of Pag are the various historical salt warehouse buildings. The Pag sundial is the most accurate device of its kind: It shows Central European Time calculated in line with the 15th meridian, which intersects the island of Pag. A type of mud that is used for successful treatment of rheumatic and various dermatological diseases can be found in the southwestern part of Pag town, in the area known as Lokunj. Hosts might recommend to active holiday enthusiasts, especially climbers, the route to Sveti Vid (Saint Vitus peak) which is the highest peak on the island at 348 metres. Pag's bay is suitable for many water sports, especially for surfers who will be pleased with the wind there. Pag's underwater world is well worth exploring too, as are the bike paths and trails.

STARIGRAD PAKLENICA

The Paklenica Riviera contains the town of Starigrad Paklenica at its centre, with Seline, Tribanj and Paklenica National Park also included. The Riviera is a part of the Velebit Nature Park, which, due to its particular relief, vegetation and landscapes, UNESCO included in the World Network of Biosphere Reserves. After just a few minutes' walk from the coast you will find yourself inside the canyons of Velika ('Great') Paklenica and Mala ('Small') Paklenica, in one of the most beautiful parts of the Velebit massif. The Velebit mountain is the largest of Croatia's mountains, and it is a famous European rock-climbing destination, as well as a



very attractive excursion spot for hikers and climbers. It is also a traditional gathering place for scientists studying the richness of flora and fauna here. The rock-climbing area is at the very entrance to the Velika Paklenica canyon, where the cliffs reach up to 400 metres. The less adventurous can enjoy orchids and lilies in green meadows or the views over the dense pine forests. Paklenica has a very great deal of interest underground. The caves in Paklenica are among the deepest caves in Croatia, and feature as just a small part of the story of how locals used to obtain their water supply. From Starigrad, it is possible to visit the lower course of the river Zrmanja on an excursion. It flows into the sea at Novigrad, an ancient fishing village.

NIN

Renowned as the first political, religious and cultural centre of medieval Croatia, Nin has now mined its rich seams of history and assets for the purpose of promoting tourism. And, judging by the award-winning Zaton campsite (listed among the top thirty European campsites), the town has done it very successfully. In the once-royal city, 15 kilometres from Zadar, are the largest healing mud deposits in Croatia. They are located along the Kraljičina plaža (Queen's beach), which got its name because it was a favourite beach of the wife of the first Croatian king, Tomislav. For many decades, Nin's mud has been used for therapeutic purposes to treat a variety of diseases, and a legend goes that once even the queen herself tried it and trusted its efficiency. The same beach is also a gathering place for surfers and hang-gliders. You can also cycle and visit the donkey farm, where hosts organize sightseeing and horse riding. Here you can also taste donkey milk, which, in addition to being healthy and a good beauty treatment, is also believed to be an aphrodisiac. In July you can learn how to prepare



the unique local delicacy šokol (made of pork meat) during the Nin šokolijada, which is a competition held for its preparation.

BIOGRAD NA MORU

Biograd na Moru is located 28 kilometres south of Zadar. Once the crown city of Croatian kings, today this port is a well-known tourist and nautical centre, located at the very centre of the Adriatic coast. Biograd is the centre of the riviera that consists of Sv. Petar na Moru, Turanj, Sv. Filip i Jakov, Biograd, Pakoštane and Drage, as well as several places on the island of Pašman. Many boaters visit on their way to the Kornati islands. Throughout the year many regattas and other nautical activities are organized here. Most of the campsites are located along the road leading from the city centre to the sandy bay at Soline and are located either right by the sea or only a very short distance from its sparkling azure waters.



PAKOŠTANE

Here, about halfway between Zadar and Šibenik, and near Lake Vrana, the largest natural freshwater lake in Croatia, you will find some of the best-equipped Croatian campsites. This part of northern Dalmatia is unique in the world due to its location in the middle of a triangle between three national parks of very different morphologies: Paklenica (mountains), Krka (river basin) and Kornati (archipelago). Ideal for tourists in the area, the Lake Vrana cycling route is circular in shape and has a length of 48 kilometres. A smaller part of the trail is on asphalt, and the larger part on a gravel track. At the Materine užance event, you can taste some of the traditional dishes of the region.

DRAGE

Drage is an ideal destination for those who want to take a well-earned break in tranquillity with family and friends, or in solitude away from all the mass-visited destinations. This tourist and fishing town has a very nice harbour and promenade where there are restaurants. The clear blue sea, indented coastline, ancient pine forests and beautiful beaches are some of the major draws of this small piece of Dalmatia. The easy access to Zadar and Šibenik is a further advantage of staying in Drage. Nearby is the Lake Vrana Nature Park. Along with the lower course of the river Neretva, these are the only major wetland areas in Mediterranean Croatia. Lake Vrana is well worth exploring, both for its fishing opportunities, and because it is the habitat of several endangered bird species, both on a European and global level.

THE
DALMATIA-
ZADAR
REGION

CAMPING



ŠIBULJINA Camping

The campsite is situated in the little town of Tribanj Šibuljina, about 50 km from Zadar and not far from the hiking trails of Velebit, it has a pebble beach, and nearby are Paklenica and other national parks.

ŠIBULJINA Camping

📍 HR-23244 Starigrad Paklenica, Tribanj - Šibuljina b.b.
 ☎ +385 (0)23 658 004
 📠 +385 (0)23 658 004
 @ info@campsibuljina.com
 🌐 www.campsibuljina.com
 📍 44°20'16" N, 15°20'25" E



PLANTAŽA Camping

The campsite is located in Starigrad Paklenica, on the coastline and at the very entrance to the Paklenica National Park, and one part is a pension that offers accommodation in private rooms.

PLANTAŽA Camping

📍 HR-23244 Starigrad Paklenica, Put Plantaže 2
 ☎ +385 (0)23 369 131
 📠 +385 (0)23 359 159
 @ plantaza@hi.t-com.hr
 🌐 www.plantaza.com
 📍 44°18'2.2" N, 15°25'55" E



PAKLENICA Camping

The campsite is located in Starigrad Paklenica, and it offers guests mobile homes, as well as a wellness centre with treatments inspired by the environment plus sports and other facilities in the nearby hotel.

PAKLENICA Camping

📍 HR-23244 Starigrad Paklenica, Dr. Franje Tuđmana 14
 ☎ +385 (0)23 209 052
 📠 +385 (0)23 209 073
 @ camping.paklenica@bluesunhotels.com
 🌐 www.bluesunhotels.com
 📍 44°17'18" N, 15°26'45" E



VESNA Camping

The campsite is located in Starigrad Paklenica and is recommended for families with children, to whom it offers a pebble beach and excursions into the countryside.

VESNA Camping

📍 HR-23244 Starigrad Paklenica, Dr. Franje Tuđmana b.b.
 ☎ +385 (0)23 369 189
 📠 +385 (0)23 369 189
 @ autokamp.vesna@gmail.com
 🌐 www.autokamp-vesna.com
 📍 44°17'9.9" N, 15°27'8.7" E





PISAK Camping

Surrounded by a spacious pebble beach, in the village of Seline, 4 km south of Starigrad Paklenica, this campsite offers accommodation on pitches as well as mobile homes.

PISAK Camping

📍 HR-23244 Starigrad Paklenica, Seline 68
 ☎ +385 (0)23 656 129
 📠 +385 (0)23 656 129
 📧 sime.bucic@zd.t-com.hr
 🌐 www.autokamp-pisak.com
 📍 44°16'22.7" N, 15°28'41.4" E



PLANIK Camping

In Ražanac, known for its exceptionally clear sea, 300 m from the main local beach, the campsite offers accommodation on pitches as well as the rental of tents, mobile homes and camping-trailers.

PLANIK Camping

📍 HR-23248 Ražanac, Ražanac p.p. 25
 ☎ +385 (0)23 651 431
 📠 +385 (0)23 653 393
 📧 info@planik.hr
 🌐 www.planik.hr
 📍 44°16'41" N, 15°20'42" E



NINSKA LAGUNA Camping

It is situated in Nin, 14 km north-west of Zadar, close to the 5 km long natural sandy beach, the so-called "Kraljičina Plaža" ("Queen's Beach"), declared one of the most beautiful in Dalmatia.

NINSKA LAGUNA Camping

📍 HR-23232 Nin, Put Blata 10
 ☎ +385 (0)23 264 265
 📠 +385 (0)23 265 575
 📧 info@ninskalaguna.hr
 🌐 www.ninskalaguna.hr
 📍 44°14'49.5" N, 15°10'28.5" E



PEROŠ Camping

Situated in the village of Zaton, near to Nin and Zadar, the campsite has a pool, a pizzeria and a bar as well as mobile homes.

PEROŠ Camping

📍 HR-23232 Nin / Zaton, Put Petra Zoranića 14
 ☎ +385 (0)23 265 830
 📠 +385 (0)23 265 831
 📧 info@autocamp-peros.hr
 🌐 www.autocamp-peros.hr
 📍 44°13'48" N, 15°10'21.3" E











ZATON Holiday Resort

The campsite is located near to Nin (1,5 km) and Zadar (16 km), Zaton is one of the leading campsites in Europe, gathered in the grouping of 'Leading Campings in Europe'. It offers a 2 km long sandy beach with a shallow sea and a range of services and activities for children and adults, as well as a pool complex with outdoor heated pools. The guests have at their disposal a diverse offer of sports and sports grounds. Besides the cultural and historical heritage of the two nearby urban centres, within a 2 hour drive are located 4 national parks and 2 nature parks. Accommodation is also available in mobile homes and apartments.



ZATON Holiday Resort

 HR-23232 Nin, Dražnikova 76t
 +385 (0)23 205 580
 +385 (0)23 280 310
 camping@zaton.hr
 www.zaton.hr
 44°14'5.9" N, 15°10'1.2" E





DALMACIJA - CAMP Camping

Situated about 20 minutes from Zadar, by the little village of Privlaka, 800 m from the centre of the village and along a sandy beach, the campsite is proud of its gastronomic selection, and its surroundings are best explored by bicycle or on foot.

DALMACIJA - CAMP Camping

📍 HR-23233 Privlaka, Ivana Pavla II. 40
 ☎ +385 (0)23 366 661
 📠 +385 (0)23 366 668
 @ info@dalmacija-camp.com
 🌐 www.dalmacija-camp.com
 📍 44°15'24" N, 15°7'33" E



BRAJDE Camping

Situated right in the centre of Sukošan, beside the sea of the peninsula of Punta, it offers a break in the shade of olive and fig trees, as well as local wine, and it is a good starting point for a tour of the surroundings.

BRAJDE Camping

📍 HR-23206 Sukošan, Ul. 30/26
 ☎ +385 (0)23 393 062
 📍 44°2'35" N, 15°18'23" E



ADRIASOL Camping

In the Dalmatian Novigrad, right alongside the shore and a kilometre long pebble beach, the Adriasol campsite offers a range of organised tours and excursions, such as fishing accompanied by local fishermen.

ADRIASOL Camping

📍 HR-23312 Novigrad, Tomislava Baždarića 3
 ☎ +385 (0)23 375 111
 📠 +43 2614 7012
 @ office@adriasol.com
 🌐 www.adriasol.com
 📍 44°11'25" N, 15°32'56" E



FILKO Camping

The campsite, which is open all year round, is located in an olive grove right by the sea, 15 km south of Zadar, near the attractive national parks and offers the opportunity of sport fishing.

FILKO Camping

📍 HR-23207 Sv. Petar na moru, Sveti Petar n/m 244
 ☎ +385 (0)23 391 177
 📠 +385 (0)23 391 177
 @ info@autokamp-filko.hr
 🌐 www.autokamp-filko.hr
 📍 44°0'16" N, 15°22'3" E











BORIK Camping

The Borik campsite is part of the same-named hotel complex situated just 3 km from Zadar. Several paths that pass through a pine forest lead from the campsite to the pebble beach and the sea. Guests have access to sports-recreational and other facilities, such as a wellness centre, which, amongst other things, has an indoor and outdoor heated pool with water features.

BORIK Camping




 HR-23000 Zadar, Majstora Radovana 7
 +385 (0)23 206 599
 +385 (0)23 206 599
 info@campingborik.com
 www.campingborik.com
 44°8'7" N, 15°12'25" E



ĐARDIN Camping

The campsite is situated about 25 km from Zadar and about 1 km from the centre of Sv. Filip i Jakov, and is suitable for families with children, and it offers, for example, the hire of pedalos and beach canoes to visit the nearby islands.

ĐARDIN Camping






 HR-23207 Sv. Filip i Jakov, Put primorja 4
 +385 (0)23 388 960
 +385 (0)23 388 960
 campgjardin@gmail.com
 43°57'41" N, 15°25'39" E



RIO Camping

The campsite is located 1 km from Sv. Filip i Jakov, close to Zadar, alongside a sandy beach and small marina, and it offers its guests an intimate atmosphere.

RIO Camping

 HR-23207 Sv. Filip i Jakov, Put primorja 66
 +385 (0)23 388 671
 +385 (0)23 388 671
 autocamprio.hr@gmail.com
 43°57'21" N, 15°26'6" E






RIVA Camping

The campsite is situated in the tourist village of Turanj, in the Pašman Channel and is near to Sv. Filip i Jakov, to which Turanj is linked by a footpath.

RIVA Camping

🏠 HR-23207 Sv. Filip i Jakov, Turanj, Obala 0
 ☎ +385 (0)23 388 875
 📠 +385 (0)23 388 875
 📍 43°57'57.1" N, 15°24'46.5" E



BIOGRAD Camping

Situated in a pine forest 400 m from the centre of Biograd and 28 km south of Zadar, on the main road which leads to Split, this campsite includes a marina, and also nearby are tennis courts.

BIOGRAD Camping

🏠 HR-23210 Biograd na Moru, Put Solina 51
 ☎ +385 (0)23 385 185
 📠 +385 (0)23 385 187
 @ camping-biograd@sangulin.hr
 🌐 www.sangulin.hr
 📍 43°55'59" N, 15°26'60" E



DIANA & JOSIP Camping

The campsite is located 700 m from Biograd na Moru and not far from the sandy beach in Soline, it is open all year round, and also offers accommodation in mobile homes as well as in bungalows.

DIANA & JOSIP Camping

🏠 HR-23210 Biograd na moru, Put Solina 55
 ☎ +385 (0)23 385 340
 📠 +385 (0)23 383 886
 @ jstrpic@globalnet.hr
 🌐 www.autocampdiana.com
 📍 43°55'57" N, 15°27'10" E



MIA Camping

This campsite is the closest one to the centre of Biograd, 150 m away from the Dražica beach, which has facilities for children and adults, plus an outdoor Olympic seawater pool.

MIA Camping

🏠 HR-23210 Biograd na moru, Put Solina 55
 ☎ +385 (0)98 647 792
 @ bioline@globalnet.hr
 🌐 www.autocampmia.net
 📍 43°55'54" N, 15°26'55" E





PARK SOLINE Camping

This campsite is located 28 km south of Zadar, not far from the centre of Biograd, which is reached by a footpath. It is situated in a dense pine forest and descends like steps to the shore and a sandy and pebbly beach. In the campsite there is also a restaurant called “Kameni Dvori”, that offers a daily variety of Mediterranean specialities and where evening entertainments programmes are held on the terrace. Here there are various sports grounds, and nearby there are also cycling trails which lead to and around the Vrana Lake Nature Park. Four national parks are also nearby.



PARK SOLINE Camping

 HR-23210 Biograd na Moru, Put Kumenta 16
 +385 (0)23 383 351
 +385 (0)23 384 823
 E-mail: info@campsoline.com
 www.campsoline.com
 43°55'42.5" N, 15°27'21.6" E





LJUTIĆ Camping

This family run campsite is situated 30 km from Zadar in Biograd na Moru, it is a favourite amongst sports and nature lovers, and due to the peaceful surroundings families with young children also choose it.

LJUTIĆ Camping
 HR-23210 Biograd na Moru, Slanica 1
 +385 (0)23 383 402
 +385 (0)52 841 412
 info@ljutic@gmail.com
 www.kamp-ljutic.hr
 43°55'37" N, 15°27'18" E



NORDSEE Camping

Situated 500 m south of the centre of Pakoštane, half of its surface is covered with Mediterranean vegetation, its beach is stony and pebbly, and the sanitary block is heated during the spring and autumn.

NORDSEE Camping
 HR-23211 Pakoštane, Alojzija Stepinca 68
 +385 (0)23 381 438
 info@autocamp-nordsee.com
 www.autocamp-nordsee.com
 43°54'20" N, 15°30'59" E



CALIFORNIA Camping

An international children's summer camp that every year brings together children aged from 7 to 17 years old and offers a programme for perfecting their English language, as well as a range of sports and entertainment facilities.

CALIFORNIA Camping
 HR-23211 Pakoštane, Brune Bušića 45
 +385 (0)23 381 724
 +385 (0)23 381 710
 info@campcalifornia.com
 www.campcalifornia.com
 43°54'33.7" N, 15°30'10.57" E



CRKVINE Camping

This campsite is located in the Vrana Lake Nature Park and is about 2.5 km from Pakoštane, in a well-wooded area, and it has a restaurant, a managed playground with fun facilities as well as sports programmes.

CRKVINE Camping
 HR-23211 Pakoštane, Vransko jezero b.b.
 +385 (0)23 381 433
 +385 (0)23 638 511
 www.pp-vransko-jezero.hr
 43°55'37" N, 15°27'18" E





KOZARICA

Camping

This campsite is situated right on the sea with a beach, in a thick pine forest, just 10 minutes' walk along the sea from Pakoštane, and the nearby historical cities of Zadar and Šibenik offer rich cultural-historical attractions. The campsite has a botanical garden with Dalmatian plants, a children's playground, a children's pool, as well as a mini wellness centre. Nearby are located 4 national parks and 2 nature parks.

KOZARICA Camping

🏠 HR-23211 Pakoštane, Brune Bušića 43
 ☎ +385 (0)23 381 070
 📞 +385 (0)23 381 068
 @ kozarica@adria-more.hr
 🌐 www.adria-more.hr
 📍 43°54'40" N, 15°29'58" E



PINE BEACH

PAKOŠTANE

Resort

This tourist resort is situated 36 km south of Zadar and 5 km from Biograd na Moru, near the Vrana Lake Nature Park. In a pine forest it offers accommodation in reed huts with thatched roofs in which there is no electricity, lights or water, and guests use communal sanitary blocks. Camping with your own equipment is not possible. On the sandy beach guests can enjoy numerous sporting facilities.

PINE BEACH PAKOŠTANE Resort

🏠 HR-23211 Pakoštane, Brune Bušića 45
 ☎ +385 (0)23 250 961
 📞 +385 (0)23 253 059
 @ info@pinebeach.hr
 🌐 www.pinebeach.hr
 📍 43°54'45" N, 15°29'48" E





OAZA MIRA Camping

The campsite is situated in Drage close to Pakoštane, 10 km from Biograd, and it can be reached by the main roads from Zadar and Šibenik, and besides camping it also offers the rental of mobile homes.

OAZA MIRA Camping
 HR-23211 Pakoštane / Drage, Dr. Franje Tuđmana 2
 +385 (0)23 635 419
 +385 (0)23 635 393
 info@oaza-mira.hr
 www.oaza-mira.hr
 43°53'10" N, 15°31'58" E



OAZA Camping

The campsite is situated by the village of Drage, near the island of Murter, in a century-old olive grove from which there extends a beautiful view of the Kornati National Park.

OAZA Camping
 HR-23211 Drage, Lučica
 +385(0) 23 635 133
 +385(0) 23 635 133
 info@kampozaza.net
 www.kampozaza.net
 43°52'13" N, 15°33'33" E



ROMANTICA Camping

The campsite is located in the village of Drage, about 6 km from Pakoštane, it is arranged in terraced pitches, and its bay is a favourite amongst surfers.

ROMANTICA Camping
 HR-23211 Pakoštane, Drage, Lučica
 +385 (0)23 635 389
 43°52'15" N, 15°33'31" E



PORAT Camping

This family run campsite is located in the town of Sušica on the north-west of the island of Ugljan, it offers a holiday right by the sea, and it is also has apartments.

PORAT Camping
 HR-23249 Povljana, Stjepana Radića b.b.
 +385 (0)98 950 0717
 info@camp-porat.com
 www.camp-porat.com
 44°20'57" N, 15°6'22" E





ŠIMUNI Camping Village

Situated in a forested cove in the central part of the island of Pag, the campsite is open all year round. The varied facilities include a wellness centre, which is located alongside the beach and offers many services. It offers relaxation with original Thai massages, as well as halotherapy and salt treatments for the body on Slana beach. In the campsite there are also a catamaran sailing school, tennis and climbing schools plus a water park, and amongst the regular events in the campsite are the tasting of Croatian specialities and fireworks with live music.

ŠIMUNI Camping Village

 HR-23251 Kolan, Šimuni 106
 +385 (0)23 697 441
 +385 (0)23 697 442
 info@camping-simuni.hr
 www.camping-simuni.hr
 44°27'49.1" N, 14°58'3.1" E






SAPAVAC Camping

The pine forests, sandy beaches and peloid mud on the beach which treats rheumatic illnesses are just some of the features of this campsite situated in a cove in the south of the island of Vir, 26 km from Zadar.

SAPAVAC Camping

🏠 HR-23234 Vir, Put bunara 101
 ☎ +385 (0)91 207 2267
 @ tjurac1987@yahoo.com
 🌐 www.otok-vir.info
 📍 44°17'39.5" N, 15°4'35.04" E



SOVINJE Naturist Camping

The campsite is located 2 km from the centre of Tkon, one of the two largest towns on the island of Pašman, and it offers the possibility of single or multi day excursions by sailing boat to the Kornati National Park.

SOVINJE Naturist Camping

🏠 HR-23212 Tkon, Sovinje b.b.
 ☎ +385 (0)23 285 541
 ☎ +385 (0)23 285 304
 @ sovinje@tkon.hr
 🌐 www.fkksovinje.hr
 📍 43°54'33" N, 15°26'8" E



MATEA Camping

The Matea campsite is located on the island of Vir, about 30 km from Zadar, and offers entertainment for children and adults.

MATEA Camping

🏠 HR-23234 Vir, Radovanjica
 ☎ +385 (0)23 362 474
 ☎ +385 (0)23 362 102
 📍 44°18'7" N, 15°5'3" E



LUČINA Camping

Situated in the town of Pašman in a cove from which it took its name and in which it offers fun facilities for children and adults, as well as a sandy beach and use of the brick barbecue.

LUČINA Camping

🏠 HR-23262 Pašman, Pašman 68
 ☎ +385 (0)23 260 173
 ☎ +385 (0)23 260 173
 @ jure.staglicic@zd.t-com.hr
 🌐 www.lucina.hr
 📍 43°57'28.4" N, 15°22'59.8" E





KOD JAKOVA Camping

The Kod Jakova campsite is situated in a peaceful corner on the island of Pašman, on the edge of the same-named town, it is supplied with hot water via solar energy, and it has a small harbour for mooring.

KOD JAKOVA Camping

📍 HR-23262 Pašman
☎ +385 (0)91 518 1644
📍 43°57'31" N, 15°23'1" E



KARGITA Camping

This small family run campsite is located on the north-west cape of Dugi Otok, which has been declared as a significant Croatian landscape, and just 300 m from the largest lighthouse in the Adriatic.

KARGITA Camping

📍 HR-23287 Veli Rat, Veli klanac 105
☎ +385 (0)98 532 333
@ info@camp-kargita.hr
🌐 www.camp-kargita.hr
📍 44°09'17" N, 14°49'24" E



MANDARINO Camping

This campsite is situated on Dugi otok, amidst the Mediterranean vegetation, and has its own beach, suitable for families, as well as a restaurant with a bar on the beach itself.

MANDARINO Camping

📍 HR-23287 Soline, Dugi otok, Verunić, Uvala Lučica
☎ +385 (0)99 6622 504
@ info@campmandarino.com
🌐 www.campmandarino.com
📍 44°8'29.27" N, 14°51'54" E





THE DALMATIA –
ŠIBENIK REGION



This part of Croatia is often called the heart of the Mediterranean. It includes Šibenik-Knin county, along with its two national parks – one maritime, the other ashore – 11 medieval fortresses, 230 cultural monuments and 600 archaeological sites. Šibenik is the main town, and, along with its Cathedral of St. Jacob, stands as testimony to the historical importance of this part of Europe. The Cathedral is unique on a global scale for many reasons and included in UNESCO's list of World Heritage Sites.

The magnificent Kornati islands give their name to the national park containing 89 uninhabited islands, which are part of the Šibenik archipelago. Even if you only gaze at them from the campsites located on neighbouring islands or along the coast of this region, you will realise that they are a real gem, which also captivated George Bernard Shaw, the famous writer. It was he who wrote that 'On the last day of Creation God desired to crown His work, and thus created the Kornati Islands out of tears, stars and breath.' The closest place to these islands is the island of Murter, which is the largest and most densely populated island

of Šibenik-Knin county, and is connected to the mainland by a moveable bridge. Together with the Kornati archipelago, it forms the largest island municipality in the Mediterranean. In the inland part of the region is the Krka National Park, where the karstic river of the same name is one of the most beautiful in Croatia. The river and its surroundings are home to distinctive flora and fauna, some of which live in the numerous caves. Along its journey of 75 kilometres through the picturesque, deep canyon, the river Krka forms very beautiful waterfalls: Bilušića Buk, Miljacka, Brljan, Rošnjak, Manojlovački Slap, Roški Slap and Skradinski Buk. On a boat trip in the park, you can also visit Visovac, a small island where a Franciscan Monastery is located. You can also visit Skradin Buk via the waterways from Skradin, a small town famous for its marina and visited by celebrities. Perhaps it was precisely this natural beauty that inspired the inventor of the parachute, Faust Vrančić. He was the Croatian Leonardo da Vinci, and earned his international reputation at the end of the 16th century when he published the description of his invention. Born in Šibenik, Vrančić spent his childhood on the island of Prvić, where there is a museum collection connected with him.

On the island of Prvić you can find out why the Italian naturalist and travel writer, Alberto Fortis, lavished such praise upon the local figs, wine, olive oil, fruits and other products produced here and on the neighbouring islands. In his book 'The journey through Dalmatia', Šibenik and its surrounding areas were treated to a huge number of pages, and so perhaps that's reason enough for you to come here and stay in one of the campsites of the Šibenik region.

You can find additional information about Šibenik-Knin county and individual destinations at www.sibenikregion.com



ŠIBENIK

The Cathedral of St. James is without doubt the most important building in the largest city of the Šibenik-Knin county. It took 105 years to complete the building, and much of the work was carried out under the watchful eye of the famous Dalmatian architect, Juraj the Dalmatian. He contributed to this unique monument of sacral architecture, built in the Gothic and Renaissance styles with more than seventy sculpted heads carved on the exterior of the cathedral. It is the most significant architectural achievement of the 15th and 16th centuries in Croatia, and has been listed on UNESCO's list of World Heritage Sites since 2000. It is the only cathedral in Europe built entirely of stone without any mortar binding or wooden structural elements. Šibenik has its own theatre which has operated in its magnificent building since 1870, and today it is the second oldest theatre in Croatia. St Michael's Fortress dates back to the original settlement of Šibenik, and it is an important feature on any cultural itinerary for tourists in the Šibenik region. It was built 60 metres above sea level, and possesses a fine summer stage with over a thousand seats. You can learn about the medicinal and culinary herbs of the Mediterranean at the Medieval Mediterranean Garden inside the Franciscan monastery of St Lawrence, in association with the Šibenik Private High School. Admire the wild thyme and the beautiful hues of its leaves, in red, purple, grey, pale and dark green, and also discover how capers first arrived in the region. Have you ever wondered how the falcon is such a skilled hunter? Discover exactly how, and uncover other mysteries about the life of this predator in the Falconry centre, located in Šibenik's Dubrava, a pine forest only 8 kilometres from the city centre. Šibenik is well-known for its International Children's Festival, which for decades has been held there from late June to early July. Established more recently, the Terraneo music festival brings in the big names of the world music scene. There is one more big event with an international character: The Medieval Fair is held in late September for the feast of St Michael, the patron saint of the city. It revives the atmosphere of the glorious past of Šibenik. Among the towns in the surrounding area, Drniš deserves a special mention: It is 20 minutes drive away into the heart of the Dalmatian hinterland. There, among other things, they process and dry the well-known and award-winning Drniš prosciutto ham. And 55 kilometres away from Šibenik is the town of Knin, located on the border between Lika, Bosnia and Dalmatia.



MURTER – BETINA

Samo tridesetak kilometara udaljen od Šibenika, Murter je najbliži The island of Murter is only thirty kilometres from the city of Šibenik and is the closest island. At its closest point, only 38 meters separate Murter and mainland Šibenik, and it is connected to the mainland via a moveable bridge in the town of Tisno. This proximity to the mainland, and also to the Kornati islands, makes it very attractive to boaters and to those looking for a peaceful holiday. A key jumping-off point for visits to the Kornati islands is the largest settlement on this island, which bears the same name, Murter. Having its own large marina, it is a favourite nautical destination. The inhabitants of Murter and Betina actually own a good part of the Kornati archipelago, including the 89 uninhabited islands within the Kornati National Park itself. Perhaps this is why they turned to tourism. Here, on the Murter Sea, you will find campsites in some of the most beautiful bays on the Mediterranean, where you can enjoy the shade and the scent of olive trees. The Murter Sea is the largest sea area between the Šibenik and Zadar archipelagos. Its area is 210 square kilometres with a maximum depth of 94 metres. The town of Murter also became renowned for its carnival traditions, so much so that the carnival (with its own inevitable interpretations of contemporary events) has been included in the calendar of the most important events in the whole Šibenik region. Betina is considered by many to be one of the most beautiful tourist destinations on the Adriatic. In the 18th century, shipbuilding began to develop there. In the 19th century a shipyard for the construction of large timber ships was founded, and today,





the shipyard 'Betina' continues with the tradition. It is especially famous for the construction and repair of sports and fishing boats for domestic and foreign markets. A traditional festival takes place in Betina on the first Sunday in August, where you can taste special types of shellfish from the area that are hunted with brganja fishing tools.

JEZERA

Located on the southeast side of the island of Murter, and 3 kilometres from the bridge at the village of Tisno, this, the smallest of places on Murter, is named after the small lakes that form in the valleys after spring and autumn rains and which disappear with the arrival of the sun. Jezera has been inhabited since the 13th century, and its residents were then already well-known as skilful sailors. Mount Mortar is to be found here, after which the island was named. On the small area of arable land grapes, olives and figs are cultivated, which can be enjoyed by tourists as well. From here you can organise excursions to the Kornati islands, and also to other national parks in the Šibenik and Zadar regions.

PRIMOŠTEN

If you want to sample the dry red wine Babić, that has earned many fans amongst the world's wine lovers, then visit Primošten, a tourist town 28 kilometres south of Šibenik. Once upon a time it was an island, and the town was first mentioned under its present name in 1564. With the passing of time it was connected to the mainland via the construction of an isthmus. Primošten's centuries-old vineyards, from where this famous wine originates, can also be admired by visitors to the United Nations building in New York,

where their pictures have been displayed as an icon of hard labour throughout the centuries. You can hear the story of life in this picturesque part of the Šibenik region at the Primoštenski užanci festival, one of the long-established traditions of the area. This event takes place during the first two weeks of August, and with a glass of fine wine and some home-cooked fish you can witness the staging of a traditional Primošten wedding, and also have fun at the donkey races.

PIROVAC

This is one of the most important destinations on the Šibenik Riviera and is only 23 kilometres away from Šibenik. Here you will find healing mud, as well as kilometres of well-landscaped walking and bike trails along the beautiful beaches, attractive bays and cultural-historical monuments. These are only some of the features that make this place an ideal choice for a holiday. The easy access to the divine Kornati islands and Krka waterfalls, and Lake Vrana, only five kilometres away, with its great fishing opportunities, makes the choice of a campsite at Pirovac even more attractive. You can combine natural beauty and Dalmatian specialities by choosing to have a picnic in an olive grove, an offer that your hosts will be more than happy to arrange for you.

VODICE

Located almost in the centre of Šibenik-Knin county, Vodice is one of the top ten biggest tourist destinations on the Adriatic. In this town, famous for its liveliness and its rich and diverse tourist infrastructure, there's something for everybody. Here, in a wide bay 11 kilometres northwest of Šibenik, health and 'congress' tourism are well-developed. There are also campsites where you can learn about the splendours of the area's traditional cuisine and also enjoy a wide range of sporting activities. The closest island is the island of Prvič, where relaxation is especially guaranteed due to the lack of traffic, and where you can reward your palate with, for example, Prvič's salad of octopus with olive oil, which is labelled 'Hrvatski otočni proizvod' ('Croatian Island Product').



THE
DALMATIA-
ŠIBENIK
REGION

—
CAMPING



MIRAN Camping

Not far from the very centre of Pirovac, a place which is excellently connected with the Zagreb-Split motorway, in a peaceful bay and by the same-named hotel this campsite offers a range of sporting activities and a selection of traditional dishes.

MIRAN Camping
 HR-22213 Pirovac, Zagrebačka b.b.
 +385 (0)22 454 443
 +385 (0)22 467 022
 camps@rivijera.hr
 www.rivijera.hr
 43°49'21" N, 15°39'30" E



DALMACIJA Camping

Situated about 2 km from the town of Tisno and about 20 km from the city of Šibenik, this family run campsite has been designed for the modern family and has a restaurant with a selection of quality olive oil and wines.

DALMACIJA Camping
 HR-22240 Tisno, Put Jazine 328
 +385 (0)91 605 6652
 +385 (0)22 438 542
 info@dalmacija-tisno.com
 www.dalmacija-tisno.com
 43°48'46" N, 15°37'22" E



JAZINA Camping

Situated about 1 km from the centre of the town of Tisno, where the island of Murter almost touches the mainland, this campsite offers peace and quiet along a 500 m long pebbly and sandy beach, as well as a small marina where one can also hire a boat.

JAZINA Camping
 HR-22240 Tisno, Put Jazine b.b.
 +385 (0)22 438 558
 +385 (0)22 439 836
 prisliga@si.t-com.hr
 www.campjazina.com
 43°48'36" N, 15°37'47" E



HOSTIN RASTOVAC Camping

Quite close to the island of Murter and 2.5 km from the town of Tisno, this campsite is situated inside an apartment resort with a restaurant that has a large open air terrace.

HOSTIN RASTOVAC Camping
 HR-22240 Tisno, Petrića Glava 34
 +385 (0)22 438 722
 +385 (0)22 438 373
 tisno@hostin.hr
 www.hostin.hr
 43°48'1" N, 15°39'30" E





IMPERIAL Camping

The campsite is located 10 km from Šibenik and 1 km from Vodice, occupying partially forested land alongside a pebble beach and near the same-named hotel, where guests of the campsite can also use the sports and gourmet facilities.

IMPERIAL Camping

🏠 HR-22211 Vodice, Vatroslava Lisinskog 2/I
 ☎ +385 (0)22 454 443
 📠 +385 (0)22 442 611
 @ camps@rivijera.hr
 🌐 www.rivijera.hr
 📍 43°45'10" N, 15°47'24" E



JASENOVO Camping

With its natural pebbly beach and view of the archipelago of 9 islands, the Jasenovo campsite is situated in the same-named cove about half way between Šibenik and Primošten.

JASENOVO Camping

🏠 HR-22000 Šibenik / Žaborić, Jasenovo 123
 ☎ +385 (0)98 9063 250
 📠 +385 (0)22 350 505
 @ kamp@jasenovo.hr
 🌐 www.jasenovo.hr
 📍 43°39'2" N, 15°57'6" E



SOLARIS Camping Beach Resort

This campsite is situated 6 km from the city of Šibenik, surrounded by a pine forest, located right by the beach, and it is part of the same-named tourist resort. It offers its guests the Solaris Express little train and the chance of a panoramic ride through the entire resort, as well as a wellness centre with 6 heated indoor pools, saunas and other facilities. Campsite guests have the opportunity to take an excursion on a pirate galleon, to play pirate golf or have fun in the aqua park.

SOLARIS Camping Beach Resort

🏠 HR-22000 Šibenik, Hoteli Solaris 86
 ☎ +385 (0)22 361 017
 📠 +385 (0)22 364 463
 @ camping@solaris.hr
 🌐 www.campingsolaris.com
 📍 43°41'54" N, 15°52'41" E





ADRIATIC Camping

The campsite is located 2 km north of Primošten and 25 km south of Šibenik. The campsite's beach is 1 km long, and it is interesting due to its diversity, the pebble part is suitable for children, whilst the other part is completely rocky, ideal for secluded sunbathing and diving. There is a bar on the beach with a selection of fast food. Part of the sporting activities takes place in the diving centre, and transport is organised by sea and by land to Primošten.

ADRIATIC Camping
 HR-22202 Primošten, Huljerat 1/a
 +385 (0)22 571 223
 +385 (0)22 571 360
 camp-adriatic@adriatic.com
 www.autocamp-adriatic.com
 43°36'23" N, 15°55'20" E



KRKA Camping

This family run campsite is situated 2.5 km from the Krka National Park, half way between Lozovac and Skradin, and the campsite owners offer their guests homemade food.

KRKA Camping
 HR-22221 Lozovac, Skočići 21
 +385 (0)22 778 495
 goran.skocic@si.t-com.hr
 www.camp-krka.hr
 43°48'2" N, 15°56'31" E



MARINA Camping

It is situated in the town of Lozovac, about 2.5 km from the Krka National Park, 5 km from Skradin and 12 km from Šibenik, and it also offers its guests transport services and the organising of various excursions.

MARINA Camping
 HR-22221 Lozovac, Skočići 6
 +385 (0)22 778 503
 predrag.skocic@si.t-com.hr
 www.camp-marina.hr
 43°47'60" N, 15°56'35" E






SLANICA Camping

This campsite is located on the island of Murter, 1.5 km from the centre of the town of Murter, it has two sandy beaches, a view of the Kornati archipelago, as well as a small marina with the possibility of hiring small boats and jet skis.

SLANICA Camping

🏠 HR-22243 Murter, Podvršak 8
 ☎ +385 (0)22 434 205
 📠 +385 (0)22 435 911
 @ info@murter-slanica.hr
 🌐 www.murter-slanica.hr
 📍 43°49'11" N, 15°34'37" E



MATIJA Camping

The campsite is located in Betina, a tourist resort on the island of Murter, 31 km from Šibenik. It offers mooring for small boats, and the basic characteristic of the campsite is the family atmosphere.

MATIJA Camping

🏠 HR-22244 Betina, Obala K. P. Krešimira b.b.
 ☎ +385 (0)98 768 726
 📠 +385 (0)22 434 795
 @ nedjeljko.brkic@si.t-com.hr
 🌐 www.autocampingpark-matija.com
 📍 43°48'27.3" N, 15°36'36.8" E



JEZERA VILLAGE Camping

This campsite is situated about 30 km from Šibenik, near the fishing and tourist town of Jezera, one of the largest fish trading centres in Croatia. It is part of the same-named tourist resort, where accommodation is also available in apartments and rooms. There is a varied selection of sports on offer, and campsite guests can also take organised day trips, including a trip to nearby Kornati.

JEZERA VILLAGE Camping

🏠 HR-22242 Jezera, Zratić 1
 ☎ +385 (0)22 439 600
 📠 +385 (0)22 439 215
 @ marketing@jezera-village.com
 🌐 www.jezera-kornati.hr
 📍 43°47'34" N, 15°37'37" E





PLITKA VALA Camping

The Plitka Vala campsite is located on the island of Murter, just 2 km from the centre of the town of Betina, nearby is a 450 m long pebble beach, and some of the facilities are shared with the neighbouring Kosirina campsite.

PLITKA VALA Camping
 HR-22244 Betina, Plitka vala b.b.
 +385 (0)22 435 268
 +385 (0)22 435 268
 kamp.plitkavala@outlook.com
 www.plitkavalakosirina.weebly.com
 43°48'20" N, 15°36'45" E



KOSIRINA Camping

In Betina, on the island of Murter, this campsite stretches over land covered with pines and olive trees and includes two pebble beaches, one of which is for naturists.

KOSIRINA Camping
 HR-22244 Betina, Put Kosirine b.b.
 +385 (0)22 435 268
 +385 (0)22 435 268
 kamp.kosirina@outlook.com
 www.plitkavalakosirina.weebly.com
 43°47'50" N, 15°36'36" E





THE DALMATIA- SPLIT REGION



If you want to cram as many UNESCO World Heritage Sites as possible into your trip, your wish will be granted in central Dalmatia, in the county of Split-Dalmatia. In fact in this leading tourist region of Croatia, within around thirty kilometres of each other are Diocletian's Palace in Split itself, the largest city in Central Dalmatia, Stari Grad Plain on the island of Hvar and Trogir's town centre, all sitting waiting for your visit.

And that is not the full extent of what the United Nations Organization for Education, Science and Culture has included on its prestigious lists. UNESCO has also put the following 'intangible cultural heritage' under its protection from this part of Croatia: Hvar's agave- and aloe-lace-making and its procession Za križen (following the cross), and the Sinj Alka (a traditional knightly tournament originating in Sinj in the 18th century). The list also includes Nijemo kolo (a silent circle dance) from Vrlika and Klapa singing, which is a traditional style of unaccompanied polyphonic singing, recently spread to other Croatian regions from its cradle in Dalmatia.

There are numerous archaeological sites, including the well-known

Solin. Solin is the biggest such site on the eastern Adriatic coast, and it is proof that there could have once been even more of these great historic monuments. It comprises the remains of the ancient town of Salona, the former capital of the Roman province of Dalmatia, and it is located about six kilometres north of Split. Away from the coast, sustainable tourism and a return to nature have been promoted by ever more popular eco-ethno villages, whereas on the coast, campsites have been promoting the same philosophy by using the plentiful sunlight to generate energy for heating, amongst other things.

Campsites in Central Dalmatia are involved with and promote culinary specialities of this part of Croatia. Given the inevitable local fish and seafood, it would be worth tasting delicacies with recipes dating back to the time of Marko Marulić, the father of Croatian literature, who was born in Split. For example, gingerbread flavoured with lots of saffron. This spice, along with honey and coriander, was an exceptionally important product of the islands in the 16th century.

Away from the sea, into the Dalmatian hinterland, Cetina trout is an indigenous dish, as is frog brujet (stew) on baškotin (crispy bread-roll): frogs' legs are bathed in lemon juice and then cooked with other ingredients over a low heat and served with toasted bread.

A rarer drink to find is the 'cocktail' of young wine and goat's milk, which is known by various names in this region: bikla is its name in Vrgorac, the home-town of Tin Ujevića, the well-known Croatian poet. Today, Vrgorac also produces a quality wine and the best strawberries in Dalmatia.

You can find additional information about Split-Dalmatia county and individual destinations on www.dalmatia.hr



SPLIT

This is the second largest city in Croatia, and an urban and cultural centre at the crossroads of Dalmatia. It straddles a peninsula at the foot of the Marjan hill, with the Kozjak and Mosor mountains ascending behind the city and waterfront. This increasingly popular tourist destination had its 'official' beginning in the year 300AD. In that year the Emperor Diocletian began the construction of his palace here, which combined the elements of an imperial villa, a Hellenistic city and a Roman military fort.

However, there are archaeological findings attesting to a more ancient history of Split. The historical centre was inscribed on the UNESCO World Heritage list in 1979, and the number of annual tourists is steadily increasing. In the former home of Diocletian, you cannot miss the well-known Peristyle, nor the Cathedral of St Dujice with its wooden doors fashioned by Andrija Buvina. For culture-lovers, Split offers a theatrical and exhibition programme, including the international festival of opera, concerts, drama, dance and street theatre.

Due to various sporting events that are organized here, as well as the fact that Split has produced many top athletes, Spalatians call their city the sportiest city in the world. The city is connected with smaller islands in the Split archipelago by ferry. The archipelago includes Šolta, whose name is believed to come from the Greek word *olynthia*, which means 'unripe fig'. Split is connected to the island of Vis, whose 'Green cave' can be visited in conjunction with the famous 'Blue Cave' on the nearby Biševo island.



TROGIR

Once one of the largest cultural centres of Dalmatia, since 1997 Trogir has been on the UNESCO World Heritage Site list as the best-preserved Romanesque-Gothic town in Central Europe. Chief amongst Trogir's jewels are the achievements of Radovan the Sculptor, whose grand portal of the Cathedral of St Lawrence from the 13th century. Among the town's sights, are the Kamerlengo Tower Fortress, the City Gate, the Čipiko palace, the City Hall, as well as the church of St Nicholas with its collection of art-works in honour of the god Kairos, who will hopefully bless you with many happy moments in Trogir. Also certain to bless you with happy gastronomic moments are Trogir's restaurants. The culinary options includes Trogir paštica and, for dessert, Trogir rafijol. Paštica is a beef stew with wine, prošek (a local dessert wine made from raisins), vinegar, spices and vegetables. It is virtually an object of devotion in all of Dalmatia, and each part of the region has its own different variation of it. The rich cultural heritage of Trogir is complemented by Čiovo island's heritage. Čiovo and Trogir are connected by a moveable bridge. In order to help protect their estates as the Ottomans advanced, there is a citadel here that Trogir's bishop ordered to be built in the 16th century. In the vicinity of Trogir, you can visit several more beautiful churches in Vinišće.

MAKARSKA RIVIJERA

The scenery of the Makarska Riviera is characterised by long, pine-shaded beaches, and Biokovo, the highest of Croatia's coastal mountains. This part of the central Dalmatian coast stretches for about 60 kilometres. Apart from its largest tourist destination, Makarska, after which the riviera is named, the area encompasses a number of smaller towns which used to subsist almost entirely on fishing income. You will enjoy the authentic Mediterranean environment of the campsites stretching from Brela and Baška Voda over Tučepi, Podgora, Živogošće as far as Drvenik and Zaostrog. Biokovo is sitting waiting to fill your lungs with the fresh mountain air, which you will enjoy if you decide to strike out on one of the nature park's well laid-out educational trails. Among many beautiful beaches, Punta rata in Brela stands out. According to the American magazine, Forbes, it is one of the ten most beautiful beaches in the world. Along with its two kilometre-long beach and promenade, Makarska town is also home to a sea-shell museum, where you can see an interesting and unique collection of shells from the Adriatic and other seas of the world. It is considered one of the most beautiful and richest malacological museums in the world.

Athletes and recreation enthusiasts can choose from among various sporting activities on land and sea. Health tourism has also been developed in the region, and the Biokovka health resort offers various therapeutic services. Amongst local foodstuffs is the celebrated Makarska rafioli, which is a dessert made from shortcrust pastry, believed to have an aphrodisiac effect. 'Makarana cake', which the Croatian Ministry of Culture has included on its list of protected



intangible cultural heritage, is also famous among the traditional delicacies of the region. The recipes for these sweets confirm that, in this part of Croatia, maraschino liqueur is most used for cakes, but when it comes to drinking prošek, locals prefer that neat.

HVAR

This island is an island of excellence in many ways. And it's an excellence that transcends borders, as Hvar is reckoned among the top ten most beautiful islands on the Earth. Plenty of sunshine (indeed, the largest amount of annual sunshine) is just a small feature of its attractive mosaic. You will get a more complete picture of the island and its value if you visit its largest town. In Hvar town is the largest square in Dalmatia along with the Cathedral of St Stephen. The square is named after the same saint as the cathedral, though the people of Hvar call it 'Pjaca'. The theatre in Hvar was one of the first municipal theatres built in Europe. It was founded in 1612 and is located in the Arsenal building. The Benedictine Monastery in Hvar is important because its nuns are the last continuing to make lace with the threads obtained from the centres of fresh aloe leaves. The lace, originally from Tenerife, has been present here since the mid-19th century and it is now protected by inclusion on UNESCO's list of Intangible World Heritage. Another intangible cultural property from here that is on the same list is the procession *Za križen*, a ritual that involves six towns on the island: Jelsa, Pitve, Vrisnik, Svirče, Vrbanj, and Vrboska. During the night between Maundy Thursday and Good Friday, the cross bearer is accompanied by believers and pilgrims, and makes the eight-hour journey of over 25 kilometres with a cross weighing 18 kilograms. In 2008, the World Heritage List accepted the inclusion of the Stari Grad Plain based on several criteria, among them as being an example of a very old traditional landscape and as an agricultural region that has continued cultivating the same crops for thousands of years. You can taste the fruits of this area in such local specialities as lavender-flavoured desserts and highly-esteemed wines. One of the oldest delicacies is *starogrojski paprenjok*, a delicacy mentioned in Peter Hektorović's main work 'Fishing and Fishermen's Talk'. The Renaissance home of this writer, Tvrđalj Castle, is the most famous monument in Stari Grad itself.



BRAČ

This is the largest Dalmatian island and the third largest island in the Adriatic. With Vidova gora peak reaching 778 metres above sea level, Brač is also the highest of the islands. If you were to look at the island from a birds-eye view, or as photographed in any guide book, you would recognise Brač by its trademark – the pebble beach Zlatni Rat in Bol. This is one of the most beautiful beaches in the world and the largest coastal attraction on the whole Adriatic. Bol is the island's oldest coastal settlement and a well-known seaside resort. It is located on the south side of the island, where there are several well-managed campsites, allowing all campers to discover why this particular place has won so many tourist accolades and plaudits. In addition to the flourishing tourism of Bol and Zlatni rat, there are also favourable winds for lovers of windsurfing. In the distant past, Brač stone was more famous than Bol's golden pebbles. This stone is embedded not only in stone houses on the island, but also in the White House in Washington and Diocletian's Palace in Split. The quarries from which this building material was excavated are located in the vicinity of Pučišća on the northern part of the island. New generations of stone-masons are educated in the Stone-masons' school in Pučišća. The northern coast of the island is well-known for Lovrenčina bay, and the area between Postira and Pučišća with another large sandy beach. There are also some valuable archaeological sites. Amongst other specific tourist attractions on the island, the Dragon Cave, near the towns of Bol and Murvica, stands out. This cave was used as a home and as place of worship by Glagolitic priests in the 15th century, who decorated it with mystical sculptures. Brač is well-known for its *plavac* wine, cheese, and lamb specialities.

OMIŠ

Twenty-one kilometres south of Split, at the mouth of the Cetina River and the foot of steep cliffs of the Omiš Dinara, lies Omiš, a town well-known for its rich history of piracy. During the pirate nights that are organised here, you can hear about the adventures and history of Omiš pirates, who were, to put it mildly, not all that popular on the Adriatic. If you climb the steps to the fortress Mirabela via the historic centre of Omiš, you will find many Pirate souvenirs. That fortress dates from the 13th century. Another castle 'Fortica' is somewhat younger, from the 15th century, and is located at the very top of Omiš Dinara, the towering cliffs behind the town. For adventurers, this city is a perfect choice: rafting, hiking, rock climbing and caving are among its major attractions. For decades, the Omiš Festival of Dalmatian Songs has kept an a capella singing tradition alive and well. The Omiš City museum houses the 'Poljice statute', one of the oldest and most significant historic documents in Croatia, being the main written legislation of the ancient Poljice Republic. Poljica, the administrative centre of the region, also produces the famous *soparnik*, a spinach pie.

THE
DALMATIA-
SPLIT
REGION

CAMPING



BELVEDERE Camping

The campsite is located 5 km from Trogir, a significant Dalmatian and Croatian tourist destination, and 1 km from the centre of Seget Vranjica. It is part of a tourist resort and it is run in an environmentally conscious way. Guests have at their disposal a 500 m long rocky and pebbly beach, as well as various catering and sports facilities.

BELVEDERE Camping

📍 HR-21218 Seget Vranjica - Trogir, Kralja Zvonimira 62
 ☎ +385 (0)21 798 222
 📞 +385 (0)21 894 151
 ✉ info@vranjica-belvedere.hr
 🌐 www.vranjica-belvedere.hr
 📍 43°30'39" N, 16°11'35" E



SEGET Camping

Situated close to the coast, 2 km from Trogir and 28 km from Split, this campsite also offers accommodation in a hostel, which is located in the campsite 50 m from the pebble beach.

SEGET Camping

📍 HR-21220 Seget Donji, Hrvatskih žrtava 121
 ☎ +385 (0)21 880 394
 📞 +385 (0)21 880 394
 ✉ booking@kamp-seget.hr
 🌐 www.kamp-seget.hr
 📍 43°31'6" N, 16°13'28" E



ROŽAC Camping

This campsite is situated on Čiovo, an island which is connected to the mainland by a bridge that leads to Trogir only 1,5 km away, and it also offers mobile homes with sea view of the beach and the surroundings, and it organises recreational, fun and cultural excursions for its guests.

ROŽAC Camping

📍 HR-21223 Okrug Gornji, Šetalište Stjepana Radića 56
 ☎ +385 (0)21 806 105
 📞 +385 (0)21 806 450
 ✉ booking@camp-rozac.hr
 🌐 www.camp-rozac.hr
 📍 43°30'19" N, 16°15'29" E






LABADUŠA Camping

Situated on the southern part of the island of Čiovo, which is connected to Trogir by a moveable bridge, the campsite has its own Mediterranean stone built tavern with a covered terrace and a rich culinary menu.


LABADUŠA Camping
 HR-21223 Okrug Gornji, Uvala Duboka b.b.
 +385 (0)91 3777 705
 @ camp@labadusa.com
 www.labadusa.com
 43°28'56" N, 16°14'41" E



MARIO Camping

This is the closest campsite to the centre of Bol, which is also 200 m from the sea. Along with the sea view and the panorama of Bol, guests have the opportunity of tasting local produce.

MARIO Camping
 HR-21420 Bol, Gospojica 2
 +385 (0)21 635 028
 +385 (0)21 635 028
 @ fanika.eterovic@st.t-com.hr
 www.kampmario-bol.com
 43°15'48" N, 16°39'0" E



STOBREČ SPLIT Camping

It is situated at the mouth of the River Žrnovica, near to Split and Solin, and is open all year round. Thanks to its proximity to the cities and its position by the sea and the river, it has something to offer its guests in all seasons of the year. The campsite has special offers in both pre- and post- seasons. One of the beaches is ideal for children. Besides the choice of sporting and other activities within the campsite, guests are also near to the various tourist attractions of Dalmatia.

STOBREČ SPLIT Camping
 HR-21311 Split / Stobreč, Sv. Lovre 6
 +385 (0)21 325 426
 +385 (0)21 325 452
 @ camping.split@gmail.com
 www.campingsplit.com
 43°30'12" N, 16°31'42" E





GALEB Camping

The campsite is located 21 km from Split, in Omis, at the mouth of the River Cetina, and it offers a break in the shade of poplar, birch, linden and tamarisk trees. Accommodation is also offered in mobile homes, many of which are located along the 300 m long sandy beach, where campsite guests have the Brguja restaurant at their disposal. The campsite has a range of sports grounds, and also available to guests are a range of excursions, such as rafting on the River Cetina, which are organised by the campsite.

GALEB Camping
 HR-21310 Omis, Vukovarska 7
 +385 (0)21 864 430
 +385 (0)21 864 458
 camping@galeb.hr
 www.kamp.galeb.hr
 43°26'30" N, 16°40'54" E



LISIČINA Camping

The campsite is situated half way between Split and Makarska, 10 minutes' walk from the beach and 5 minutes from the historical centre of the town of Omis, and in the surroundings the campsite offer numerous opportunities for enjoying extreme sports.

LISIČINA Camping
 HR-21310 Omis, Lisičina 2
 +385 (0)21 862 536
 +385 (0)21 862 536
 kamp-lisicina@inet.hr
 www.ac-lisicina.hr
 43°26'42.6" N, 16°41'37.4" E



SIRENA Camping

Situated in the small village of Lokva Rogoznica, 26 km from Split and 9 km from Omis, its name comes from a legend of two sirens caught in a dance on the pebble beach of Artina, and it offers its guests fresh fish everyday.

SIRENA Camping
 HR-21317 Lokva Rogoznica, Križanovi dvori b.b.
 +385 (0)21 870 266
 +385 (0)21 870 266
 autocampsirena@gmail.com
 www.autocamp-sirena.com
 43°24'22" N, 16°46'40" E










DANIJEL Camping

4 km from Omis, it offers a large choice of local fresh food, and nearby there is a diving centre, small boat hire, as well as the year-long storage of tents, caravans and small boats.

DANIJEL Camping







 HR-21317 Lokva Rogoznica, Ruskamen b.b.
 +385 (0)21 871 400
 +385 (0)21 871 400
 acamp.d@gmail.com
 www.autocampdanijel.com
 GPS: 43°24'35" N, 16°44'43" E



JURE Camping

Situated at the entrance of the town of Makarska, it also offers guests the hire of camping-trailers and bungalows, and on the nearby beach, about 100 m from the campsite, entertainments events are organised during the summer months.

JURE Camping







 HR-21300 Makarska, I. G. Kovačića b.b.
 +385 (0)21 616 063
 +385 (0)21 613 430
 info@kamp-jure.com
 www.kamp-jure.com
 43°18'26" N, 17°0'17" E



BAŠKO POLJE Camping

About 1 km south of Baška Voda and about 10 km from Makarska, the centre of the famous Makarska Riviera, the campsite is situated in a lush pine forest and 300 m from the sea, in one of the sunniest regions of the northern Mediterranean. The campsite is part of the same-named tourist complex where guests are offered a variety of sports-recreational programmes, and they also have the Club Plaža restaurant with its à la carte pension choice of food at their disposal.

BAŠKO POLJE Camping

 HR-21320 Baško Polje, Baška Voda
 +385 (0)21 612 329
 +385 (0)21 612 329
 kamp.baskopolje@club-adriatic.hr
 www.club-adriatic.hr
 43°20'45" N, 16°57'42" E





DOLE Camping

Situated in the southern part of the Makarska Riviera, 5 km away from Makarska in the direction of Dubrovnik and not far from the village of Drvenik, this campsite occupies terraced ground that is well-forested and includes a 700 m long pebble beach. It offers a varied selection of sports and recreation, plus the opportunity of hiring sports equipment for water sports, and there is also a restaurant.

DOLE Camping
 HR-21329 Igrane / Živogošće, Živogošće b.b.
 +385 (0)21 628 750
 +385 (0)21 628 750
 reservations@campdole.com
 www.campdole.com
 43°10'15" N, 17°11'52" E



SUTIKLA Camping

The campsite is situated on the southern part of the tourist town of Podgora, where campsite guests can enjoy the rich gastronomic offer, whilst in the campsite surroundings they can take part in sporting activities.

SUTIKLA Camping
 HR-21327 Podgora, Put Svetog Vicenca b.b.
 +385 (0)21 601 745
 +385 (0)21 625 311
 info@hotelipodgora.hr
 www.hotelipodgora.hr
 43°14'4.2" N, 17°44'0.5" E



ČISTE Camping

The campsite is located between Makarska (22 km) and Drvenik (4 km), in the place of Živogošće, on a very wooded piece of land, it has a 300 m long stony and pebbly beach suited for families and children.

ČISTE Camping
 HR-21328 Drašnice, Čevajele 183
 +385 (0)21 679 906
 +385 (0)21 679 906
 camp_ciste@yahoo.com
 43°10'6" N, 17°12'32" E





UVALA BOROVA Camping

Situated in the settlement of Podaca on the Makarska Riviera, 36 km from Makarska, in the natural shade of a pine forest, the campsite offers the opportunity of trips to Hvar and Korčula, and it is connected to the town of Zaoztrog by a seaside path (1 km).

UVALA BOROVA Camping
 HR-21335 Podaca, Lučica 23
 +385 (0)21 629 111
 +385 (0)21 629 111
 @ camp.uvala.borova@gmail.com
 www.uvalaborova.com
 43°7'52" N, 17°17'14" E



VITER Camping

It is about 100 m from the centre of Zaoztrog, a town between Makarska and Dubrovnik, and 50 m away there is a small harbour with mooring for larger boats.

VITER Camping
 HR-21334 Zaoztrog, A. K. Miošića 1
 +385 (0)21 629 190
 +385 (0)21 629 190
 @ info@camp-viter.com
 www.camp-viter.com
 43°8'23" N, 17°16'50" E



DALMACIJA Camping

The campsite is located in the town of Zaoztrog, 35 km south of Makarska, in the middle of a pebble beach which stretches the length of the entire town, surrounded by untouched nature, and in the resort of which it is a part there are also bungalows.

DALMACIJA Camping
 HR-21334 Zaoztrog, Obala hrvatskih domoljuba 38
 +385 (0)21 629 100
 +385 (0)21 629 100
 @ resortdalmacija@gmail.com
 www.dalmacija-zaoztrog.com
 43°8'20" N, 17°16'57" E



VIRA Camping

The campsite is located 4 km north-west of the town of Hvar on the island of the same name, it is environmentally orientated, and guests also have at their disposal, besides those in the campsite, the facilities of the sports centre 600 m away.

VIRA Camping
 HR-21450 Hvar, Mala Vira b.b.
 +385 (0)21 717 776
 +385 (0)21 717 447
 @ reservations@suncanihvar.com
 www.campingvira.com
 43°11'27" N, 16°25'49" E





MALA MILNA Camping

The campsite is located about 6 km from the town of Hvar, below the Stari Grad-Hvar road, half of the campsite is covered by pine forest, and the beach is 500 m long.

MALA MILNA Camping
 HR-21450 Hvar, Mala Milna b.b.
 +385 (0)21 745 013
 +385 (0)21 745 027
 djana.fio@st.t-com.hr
 43°9'43.7" N, 16°29'7.2" E



JURJEVAC Camping

Situated in the town of Stari Grad on the island of Hvar, the campsite is part of the tourist resort in which campsite guests can choose between accommodation in hotel rooms or in bungalows.

JURJEVAC Camping
 HR-21460 Stari Grad, Njiva b.b.
 +385 (0)21 765 843
 +385 (0)21 765 128
 helios-faros@st.t-com.hr
 www.heliosfaros.hr
 43°10'56" N, 16°35'36" E



NUDIST Naturist Camping

Only 2 km from the town of Vrboska, the campsite is situated on the coast with a 800 m long beach for naturists, in an area surrounded by forest, with a view of the island of Brač.

NUDIST Naturist Camping
 HR-21463 Vrboska, Vrboska b.b.
 +385 (0)91 2611 126
 +385 (0)21 774 159
 camp-nudist@jelkom.org
 www.camping-hvar.com
 43°10'53" N, 16°41'14" E



MINA Camping

It is situated about 500 m from Jelsa, one of the largest towns on the island of Hvar, and is surrounded by numerous stony, pebbly and sandy beaches of which many are suitable for children.

MINA Camping
 HR-21465 Jelsa, Riva b.b.
 +385 (0)21 761 210
 +385 (0)21 718 950
 camp-mina@jelkom.org
 www.camping-hvar.com
 43°9'49" N, 16°42'10" E





HOLIDAY Camping

This campsite is located in a cove, 800 m from the town of Jelsa, and stands out for its panoramic view of the islands of the Adriatic and local architecture made from Hvar stone.

HOLIDAY Camping
 HR-21465 Jelsa, Mina b.b.
 +385 (0)21 761 140
 +385 (0)21 761 140
 info@camp-holiday.eu
 www.camp-holiday.eu
 43°9'43" N, 16°42'24" E



MLASKA Camping

This campsite is located on the eastern part of the island of Hvar, 4 km from the Sućuraj ferry port, in a bay with a sandy beach, and part of the campsite is reserved for naturists.

MLASKA Camping
 HR-21469 Sućuraj, Mlaska 1
 +385 (0)98 211 997
 +385 (0)21 773 371
 mlaska@mlaska.com
 www.mlaska.com
 43°8'14" N, 17°8'34" E



GREBIŠĆE Camping

It is situated in the bay of the same name on the island of Hvar, just 1.5 km from the town of Jelsa and 30 km from the town of Hvar and it offers various sports facilities, as well as local specialities and wines.

GREBIŠĆE Camping
 HR-21465 Jelsa, Jelsa b.b.
 +385 (0)21 761 191
 +385 (0)21 761 191
 camp@grebisce.hr
 www.grebisce.hr
 43°9'33" N, 16°42'42" E



WATERMAN BEACH VILLAGE Camping

The campsite is located in the town of Supetar on the island of Brač, it offers accommodation in bungalows, as well as a pool and restaurant with a sea view, and Bol with its Zlatni Rat beach is 35 km away.

WATERMAN BEACH VILLAGE Camping
 HR- 21400 Supetar, Vrilo 7
 +385 (0)21 554 666
 +385 (0)21 554 600
 sales@watermanresorts.com
 www.beach-village.com
 43°22'50.75" N, 16°33'51,78" E





ALOA Camping

The campsite is situated on the island of Brač, 2 km from Bol, it has various sports facilities, as well as a nook for the youngest guests, who parents can also take on a tour of the nearby animal farm.

ALOA Camping
 HR-21420 Bol, Marka Marulića 3
 +385 (0)98 1776 484
 +385 (0)21 635 367
 ncb@mail.inet.hr
 www.camping-bol.com
 43°15'53" N, 16°36'39" E



KANUN Camping

This campsite with its sea view is situated at the entrance to Bol, 700 m from the centre of the town and 200 m from the nearest sports centre, and guests can use the kitchen to prepare food.

KANUN Camping
 HR-21420 Bol, Domovinskog rata 30
 +385 (0)21 635 293
 vojmir.cvitanic@st.htnet.hr
 www.bol.hr/view/88/camp-kanun
 43°15'54.5" N, 16°38'38.4" E



KITO Camping

The campsite is located in Bol on the island of Brač, in peaceful surroundings, within reach of all the facilities, and one can reach the centre of the town and the first beaches with a leisurely 10 minute walk on a shady path.

KITO Camping
 HR-21420 Bol, Bračke ceste b.b.
 +385 (0)21 635 551
 +385 (0)21 635 551
 info@camping-brac.com
 www.camping-brac.com
 43°15'45" N, 16°38'56" E





THE DALMATIA- DUBROVNIK REGION



It is largely thanks to Dubrovnik that Croatia owes its popularity and attraction that it now has in the tourism world. Dubrovnik is the seat of Dubrovnik-Neretva county and the centre of tourism in South Dalmatia. It has built its tourist industry around its valuable cultural and historical sites under UNESCO protection. They are part and parcel with the natural beauty and richness of the entire region which stretches from the Neretva River in the north to the border with Montenegro its southernmost point.

In this area of inimitable sensual experiences around every corner, you can feel the spirit of the famous Dubrovnik Republic, whose inhabitants were skilled in diplomacy, trade and shipping. Thanks to the old Dubrovnik seafarers, you can find plants from tropical and subtropical regions here today, which characterise the lush vegetation of area and enrich the environment of some southern Dalmatian campsites. These plants thrive due to the exceptionally mild climate. Perhaps the Trsteno Arboretum is the best witness to this. It is located about 15 kilometres from Dubrovnik and is the only arboretum on the Croatian Adriatic coast, being a unique combination of cultural and natural heritage. Its fame rests on its historical gardens and its collection of both Mediterranean

and exotic plants. The Arboretum was founded in 1948 in the grounds of a historic manor house which the aristocratic family Gučetić-Gozze built here in the 15th century, and it is protected as a monument of landscaped architecture. Within its 25 acres are historical Renaissance gardens with a summer house, a historical neo-Romantic park from the turn of the 19th and 20th centuries, a historical olive grove, examples of natural vegetation of hrast medunac (native oak woodland), alepski bor (Aleppo pine), cypress, maquis vegetation and coastal cliffs. Numerous plantations of lemons, oranges and various palms and agaves provide the broader South Dalmatia region with a definite identity and a special charm. The Mljet National Park is also in the region, on the island of the same name, which, together with Korčula, Lastovo and Elaphiti, makes up the shortlist of the most important islands in this corner of the Adriatic. Southern Dalmatia also boasts of the Pelješac peninsula, which is the largest peninsula in Croatia after Istria. For natural wealth and diversity, the far south of Croatia does not scrimp in the gastronomy department either. Arancini (candied orange peel) is a traditional delicacy prepared from local oranges which grow in the Dubrovnik gardens without the use of harmful chemicals, and you can take some home as a souvenir. Dubrovačka rozata (“Dubrovnik flan”) is also a native delicacy, which was already sweetening palates in medieval times. It is a cream made of eggs, flour and milk, served cold and topped with caramel syrup. It was named after Dubrovnik liquor made from roses, well-known as rozulin, which is used for flavouring this tasty dessert. In recent years it has come to be replaced by rum.

You can find additional information about Dubrovnik-Neretva county and individual destinations at www.visitdubrovnik.hr



DUBROVNIK

One of the most-visited cities on the Adriatic, with monumental city-walls 1,940 metres long and 25 metres high, located at the foot of Srđ Mountain, Dubrovnik was inscribed on the list of UNESCO's World Heritage Sites in 1979. Dubrovnik is famous for its Stradun, the principal and oldest street in the town. Here, where historical personalities once walked, today now walk royalty, famous actors, singers, athletes and many others. Why not join them? The Minčeta fortified tower is older than this street and is one of the most enduring symbols of the city and its freedom, as well as one of the world's most beautiful fortifications. Likewise, there is the Bokar Fort, which once defended the main gate of the city. Today it is one of the venues for the Dubrovnik Summer Festival. At this event, the 'Orlando' award is given out. This award is named after yet another symbol of the city: the stone pillar carved with a medieval warrior with sword and shield. This monument was erected to the legendary hero Orlando (Roland) by Dubrovnik citizens in grateful memory of his contribution towards the defence of the city against Arab pirates. Every year, the opening ceremony of the Dubrovnik Summer Festival takes place in front the Orlando statue and it includes the raising of the 'Libertas' flag, which is styled after that of the historical Dubrovnik Republic. All these symbols stand as monuments to the love of freedom enjoyed by Dubrovnik, and which also found expression in the poetry of the baroque poet Ivan Gundulić. Opposite Orlando is the Sponza Palace, which was once a very lively trading place and the cultural centre of the Republic. Dating from the period of the Dubrovnik Republic, the Franciscan monastery still maintains its pharmacy in operation. It was founded in 1317, the same year as the monastery, which makes it one of the oldest pharmacies in Europe. In the Dominican Monastery, go and see the works of the painters of the Dubrovnik school from the 15th and 16th centuries along with works by the great Titian, and in the Cathedral, see the silver and golden reliquaries fashioned by Dubrovnik master-goldsmiths from the 11th to the 19th centuries. Stop at the Great Onofrio Fountain, visit the Rector's Palace, and do not miss the walk along the tops of the city walls. In the Maritime Museum get to know the centuries-old maritime traditions of the Dubrovnik Republic and find out more information about some famous sailors, the mathematician Getaldić and the physicist Ruder Bošković. Climb up the Lovijenac Fort, which doubles up as one of the most beautiful stage-sets for the play 'Hamlet' by William Shakespeare. You might also try climbing up Srđ Mount, which, although somewhat physically




challenging, will enable you to enjoy sweeping views over beautiful Dubrovnik and its gorgeous surroundings.

THE DUBROVNIK RIVIJERA

Opposite the city of Dubrovnik, virtually an inseparable part of the old town, floats the island of Lokrum, a special reserve of woody plants under UNESCO's protection. Here you can admire plant species which mainly originate from Australia and South America, with interesting collections of eucalyptus, cacti and succulents. Lokrum is also well-known as the island of love. Koločep, an outcrop of limestone and dolomite, is the smallest of the inhabited Elaphiti islands. Šipan is the largest island in this group. Lopud, the second largest, is well-known for its sandy beach at Šunj. On the coast of the Dubrovnik Riviera along with Trsteno and the famous arboretum, Orašac and Zaton are found along with other smaller resorts.

Mlini (named after the local water-mills) is well-known as the 'oasis' of the Dubrovnik Riviera, only 10 kilometres away from Dubrovnik. South of the grand town of Dubrovnik is Cavtat, another popular tourist destination in this part of Croatia. It is the largest single urban area in Konavle, the southernmost region of Croatia, and was built according to a city plan. In Cavtat old town, you can visit the birth house of Vlaho Bukovac, one of the most famous Croatian painters and a progenitor of the Croatian modern school of painting. To get a better knowledge of the history of this region, diving and exploring Cavtat's underwater world could help too. Under the Cavtat waves there are several ancient sites, which are among the largest and the most attractive in the Mediterranean, with 1,800 amphorae and pithos from the 1st century BC to the 2nd century AD to explore. As well as its unspoiled natural landscape, unique rural architecture of high value, costumes and embroidery, the Konavle region is well-known for its production of the wine of Dubrovnik, Malvasia, which can be an excellent dessert wine. Other varieties are also grown and produced here. Molunat is a fishing and tourist resort at the far southernmost tip of the Croatian coast, approximately 20 kilometres southeast of Cavtat and the airport in Čilipi. It is also well connected with this area.

At the very north of the riviera is Klek, surrounded with centuries-old olive trees and oleanders. It is an ideal destination for socialising with





friends and family in a quieter environment, and there is also a large pebble beach which stretches along the waterfront the whole length of the village. From Klek, you could row over to Mali Ston in a wooden boat, or head to the Neretva delta or the Pelješac peninsula.

PELJEŠAČ

If your idea of the perfect holiday is first-class wine and shellfish combined with staying in a campsite along pebbly or sandy beaches, then you will not be disappointed on the Pelješac peninsula. This peninsula is the most well-known vineyard area of southern Croatia, and the wine from the Pelješac wine-cellar complements Mali Ston oysters perfectly. These delicacies from Mali Ston are reputed to possess aphrodisiac qualities. They were sought-after even in Renaissance times, when they were an indispensable part of the feasts of Dubrovnik's nobility. When it comes to the wines, dingač, postup and plavac mali are all native Pelješac varieties. The best way to get to know them would be to follow one of the many Pelješac wine-routes. Some larger places on the Pelješac peninsula are Orebić, Trpanj, Ston and Kućište, where the population occupies itself with farming oysters and mussels, fishing and tourism, as well as wine-growing.

OREBIĆ

This, the largest town on the Pelješac peninsula, brought forth numerous sailors and captains. You will uncover the history of Orebić maritime activity in the Maritime Museum, which you can visit during your stay in the campsites. The campsites are sited in unspoiled natural settings surrounded by the lush vegetation of ancient pines, cypresses, olive trees, almond trees, agaves and all sorts of flowers. Orebić also offers long, sandy beaches to its guests. The most well-known among them is Trstenica. There are also numerous small bays with crystal clear waters. The mount of Sveti Ilija (St Elias) at a height of 910 metres above sea level, is the highest part of Orebić. Here you may come across a herd of mouflon and can visit Gornja Nakovana, an archaeological site where traces of the life of prehistoric man have been discovered. Above Orebić there is a plateau surmounted by a Franciscan monastery and the church of Our Lady of the Angels.



From here there is a wonderful view of Korčula, Mljet and of the peninsula's coast as well. For both lovers and hikers there are many organised excursions, hiking tours, walks along wine trails and visits to wine-cellar. At Kućište, 6 kilometres away, campers can enjoy the shaded sandy beaches, sailing and surfing. There is a restaurant selling local specialities and the famous Pelješac wines.

KORČULA – MLJET

Korčula is the sixth-largest island in the Adriatic Sea. The Pelješac channel separates it from the Pelješac peninsula and the shortest distance between them both is 1,270 metres. The well-indented coast and a mild climate have been favourable to the development of tourism, which has a long tradition. Amongst other things, the island is interesting for its streets in fish-bone patterns. The largest settlement is Korčula town itself, which is believed to be the birthplace of Marco Polo. A great attraction for tourists, Korčula is proud of its traditional knights' sword-dance, the so-called moreška. The Cathedral of Saint Mark is the most beautiful Gothic-Renaissance monument in the old town of Korčula. It is also a treasure-trove with valuable works by local and foreign masters. Among some notable villages is Lumbarda which is well-known for its sandy beaches, and Vela Luka, an attractive tourist destination. From the latter you can reach the island of Lastovo and the Lastovo Archipelago Nature Park.

Not far from the island of Korčula is the island of Mljet, the greenest island in the Adriatic, a third of which is contained within the perimeter of the Mljet National Park. It was declared a national park due to its outstanding natural beauty and rich flora and fauna. In addition to these are numerous beaches, fish and lobster fishing grounds and numerous cultural and historical monuments, which make it an extremely attractive tourist destination. The Mljet National Park is the oldest marine park in the whole of the Mediterranean, and possesses two salt-water lakes: the Great and the Little Lake, with a Benedictine monastery on the island of Santa Maria. In the tranquillity of this densely wooded island, you will find a Roman palace, only lagging behind Diocletian's Palace in Split and the Arena in Pula in terms of size. Adventure on to discover Jama (the cave), which is also frequently known as the 'Odysseus cave'. The legend has it that it was this very cave where Odysseus took refuge for seven years after being shipwrecked, nursing his homesickness and longing for Penelope. There is yet more... but discover the rest on your own!

THE
DALMATIA-
DUBROVNIK
REGION

CAMPING



LUPIS Camping

This family run campsite is situated on the Pelješac peninsula, close to Orebić, just 10 m from a pebble beach, and amongst other things, it offers its guests old style bicycles to use to reach the village shop for shopping.

LUPIS Camping
 HR-20269 Lovište, Lovište 68
 +385 (0)20 718 063
 +385 (0)20 718 102
 vinka.lupis@du.t-com.hr
 www.peljesac-lupis.com
 43°1'37" N, 17°1'52" E



ANTONY BOY Camping

Family-run, this campsite on the Pelješac peninsula in the village of Viganj, 6 km from Orebić, is exceptionally sports orientated, and is located along a 1 km long pebble beach, and for many it is the best place in Europe for windsurfing, and there is also a restaurant.

ANTONY BOY Camping
 HR-20267 Kućište/Viganj
 +385 (0)20 719 077
 +385 (0)20 719 444
 antony@antony-boy.com
 www.antony-boy.com
 42°58'46" N, 17°6'31" E



MAESTRAL Camping

In a place of rich maritime and tourist traditions, Viganj, on the southern coast of Pelješac, the Maestral campsite is situated right by the sea, and it is particularly attractive for lovers of windsurfing.

MAESTRAL Camping
 HR-20267 Kućište / Viganj, Viganj b.b.
 +385 (0)98 1969 847
 slaven.njakara@maestral-camping.hr
 www.maestral-camping.hr
 42°58'46" N, 17°6'20" E



PALME Camping

This campsite is located 5 km west of the town of Orebić, it is covered with Mediterranean vegetation, and the lower part of the town stretches alongside a sandy beach, and offers mobile homes.

PALME Camping
 HR-20267 Kućište, Kućište 45
 +385 (0)98 328 357
 +385 (0)20 719 164
 info@kamp-palme.com
 www.kamp-palme.com
 42°58'36" N, 17°7'46" E





PERNA Camping

Situated on the Pelješac peninsula and not far from Orebić, this campsite is part of a tourist resort in which accommodation is also available in bungalows, in addition to mobile homes in the campsite itself. The pebble beach stretches for 600 m and due to its shallow depths it is particularly suitable for children, and on the beach itself there is a centre for lovers of windsurfing with a surfing school.

PERNA Camping

🏠 HR-20250 Orebić, Perna b.b.
 ☎ +385 (0)20 719 286
 📞 +385 (0)20 719 364
 @ kamp.perna@club-adriatic.hr
 🌐 www.club-adriatic.hr
 📍 42°58'31" N, 17°7'51" E



NEVIO Camping

The campsite is located in the immediate vicinity of Orebić, and in a peaceful environment for a family holiday it offers, amongst other things, a restaurant where the menu has local food and Pelješac wine, plus views of the sea, the islands and the Pelješac Channel.

NEVIO Camping

🏠 HR-20250 Orebić, Dubravica b.b.
 ☎ +385 (0)20 713 100
 📞 +385 (0)20 713 100
 @ info@nevio-camping.com
 🌐 www.nevio-camping.com
 📍 42°58'52" N, 17°11'51" E



VALA Camping

It is situated in Mokal, a small place on the Pelješac peninsula, 5 km east of Orebić, and it shares the space with apartments and a bar alongside the beach where it is located.

VALA Camping

🏠 HR-20250 Orebić, Mokal b.b.
 ☎ +385 (0)20 678 147
 📞 +385 (0)20 678 147
 @ info@vala-matkovic.com
 🌐 www.vala-matkovic.com
 📍 42°58'36" N, 17°13'42" E





ADRIATIC Camping

Situated in Mokal in the shade of century-old pine and olive trees, the campsite stands out for its ecological method of managing and preserving the environment, and it also offers its guests mooring for small vessels.

ADRIATIC Camping
 HR-20250 Orebić, Mokal 6
 +385 (0)20 713 420
 +385 (0)20 713 420
 info@adriatic-mikulic.hr
 www.adriatic-mikulic.hr
 42°58'37" N, 17°13'30" E



VRILA Camping

1 km from the town of Trpanj on the Pelješac peninsula, the campsite offers accommodation over a terraced terrain covered with olive trees and palms, along with a pebble beach it has its own little marina, and occupies just one of the many hidden coves around Trpanj.

VRILA Camping
 HR-20240 Trpanj, Don Nedjeljka 33
 +385 (0)20 743 700
 +385 (0)20 743 700
 campingvrila@gmail.com
 43°0'12" N, 17°17'8" E



ZAKONO Camping

Situated in the tourist village of Brijesta, on the Pelješac peninsula, in the shade of a pine forest, close to a pebble beach, the campsite offers its guests seafood delicacies made in a traditional way, as well as the opportunity of fishing.

ZAKONO Camping
 HR-20246 Brijesta, Brijesta 10
 +385 (0)98 344 204
 peric@brijesta.com
 www.brijesta.com
 42°54'13" N, 17°31'58" E



PRAPRATNO Camping

Situated in the same-named cove, the campsite is 50 km from Dubrovnik. Surrounded by forests and olive groves, it has a pebble beach, and in its immediate vicinity is the town of Ston, as well as a naturist beach.

PRAPRATNO Camping
 HR-20230 Ston, Prapratno
 +385 (0)20 754 000
 +385 (0)20 754 344
 dubrovacko-primorje.dd@inet.hr
 www.duprimorje.hr
 42°49'4" N, 17°40'34" E





KALAC Camping

The campsite is located 3 km for the town of Korčula, on the island of the same name, it is suitable for families with young children, and one part of the beach is sandy and the other is pebbly.

KALAC Camping
 HR-20260 Korčula, Dubrovačka cesta 19
 +385 (0)20 726 693
 +385 (0)20 711 746
 marketing@htp-korcula.hr
 www.korcula-hotels.com
 42°56'60" N, 17°8'30" E



MUNGOS Camping

Situated on the island of Mljet, in the village of Babino Polje, between Odisejeva Špilja (Ulysses Cave) and the sandy beach of Sutmiholjska, to which guests have transport, and it also includes a restaurant with local specialities and a pool.

MUNGOS Camping
 HR-20225 Babino Polje, Babino polje b.b.
 +385 (0)20 745 300
 autokamp_mljet@yahoo.com
 www.mljetappartement.com
 42°44'11" N, 17°32'54" E



MINDEL Camping

Situated on the island of Korčula, 5 km from the town of Vela Luka, the campsite has many recreational sports grounds, and among its additional services it offers campsite guests excursions into the surroundings.

MINDEL Camping
 HR-20270 Vela Luka, Stani 193
 +385 (0)20 813 600
 +385 (0)20 813 600
 velaluka@hotmail.com
 www.mindel.hr
 42°59'3" N, 16°40'12" E



TRSTENO Camping

The campsite is situated about 10 km from the historic city of Dubrovnik and 10 minutes from the centre of Trsteno, which is famous for its arboretum, one of the oldest and most beautiful Gothic-Renaissance parks in Croatia.

TRSTENO Camping
 HR-20233 Trsteno, Od Potoka 4
 +385 (0)20 751 060
 +385 (0)20 751 010
 camping-trsteno@trsteno.hr
 www.trsteno.hr
 42°42'51" N, 17°58'41" E





POD MASLINOM Camping

The campsite is situated in the village of Orašac, 11 km west of Dubrovnik, and via a little path through the pine forest it is linked to a little harbour from where day trips are organised to the islands of Koločep, Lopud and Šipan.

POD MASLINOM Camping
 HR-20234 Orašac, Put prema moru b.b.
 +385 (0)20 891 169
 +385 (0)20 891 169
 bozo@orasac.com
 www.orasac.com
 42°41'59" N, 18°0'19" E



SOLITUDO Camping

Situated 6 km from the centre of Dubrovnik, on the peninsula of Babin Kuk, right alongside a 250 m long beach with an excellent choice of fun activities and water sports, the campsite also offers accommodation in mobile homes, and it also has a bistro with various specialities especially those from Dubrovnik.

SOLITUDO Camping
 HR-20000 Dubrovnik, Vatroslava Lisinskog 60
 +385 (0)52 465 010
 +385 (0)52 460 199
 camping@valamar.com
 www.camping-adriatic.com
 42°39'42" N, 18°4'19" E



KUPARI Camping

Situated in the small fishing and tourist village of Mlini, six kilometers from Dubrovnik and nine kilometers from Cavtat and the airport, surrounded by cypress and plane trees, and five minutes from the sand beach with the same name.

KUPARI Camping
 HR-20207 Mlini, Kuparsko polje 4
 +385 (0)20 487 307
 +385 (0)20 487 307
 info@campkupari.com
 www.campkupari.com
 42°37'28" N, 18°11'15" E



AGAVA Camping

The campsite is situated in the village of Srebreno in Župa Dubrovačka, between Dubrovnik and Cavtat, and in the region it is also known by the path that leads to Mlini through the old coastal forest.

AGAVA Camping
 HR-20207 Mlini, Srebreno 12
 +385 (0)20 485 229
 +385 (0)20 485 229
 frano.kleskovic@du.t-com.hr
 www.autocampagava.com
 42°37'50" N, 18°12'6" E





KATE Camping

Situated in the village of Mlini, at the foot of the steep mountain of Malašnica, this ecological orientated campsite also offers a naturist beach, and is 8 km away from the old heart of the city of Dubrovnik.

KATE Camping

🏠 HR-20207 Mlini, Tupina 1
 ☎ +385 (0)20 487 006
 @ info@campingkate.com
 🌐 www.campingkate.com
 📍 42°37'28" N, 18°12'28" E



MONIKA Camping

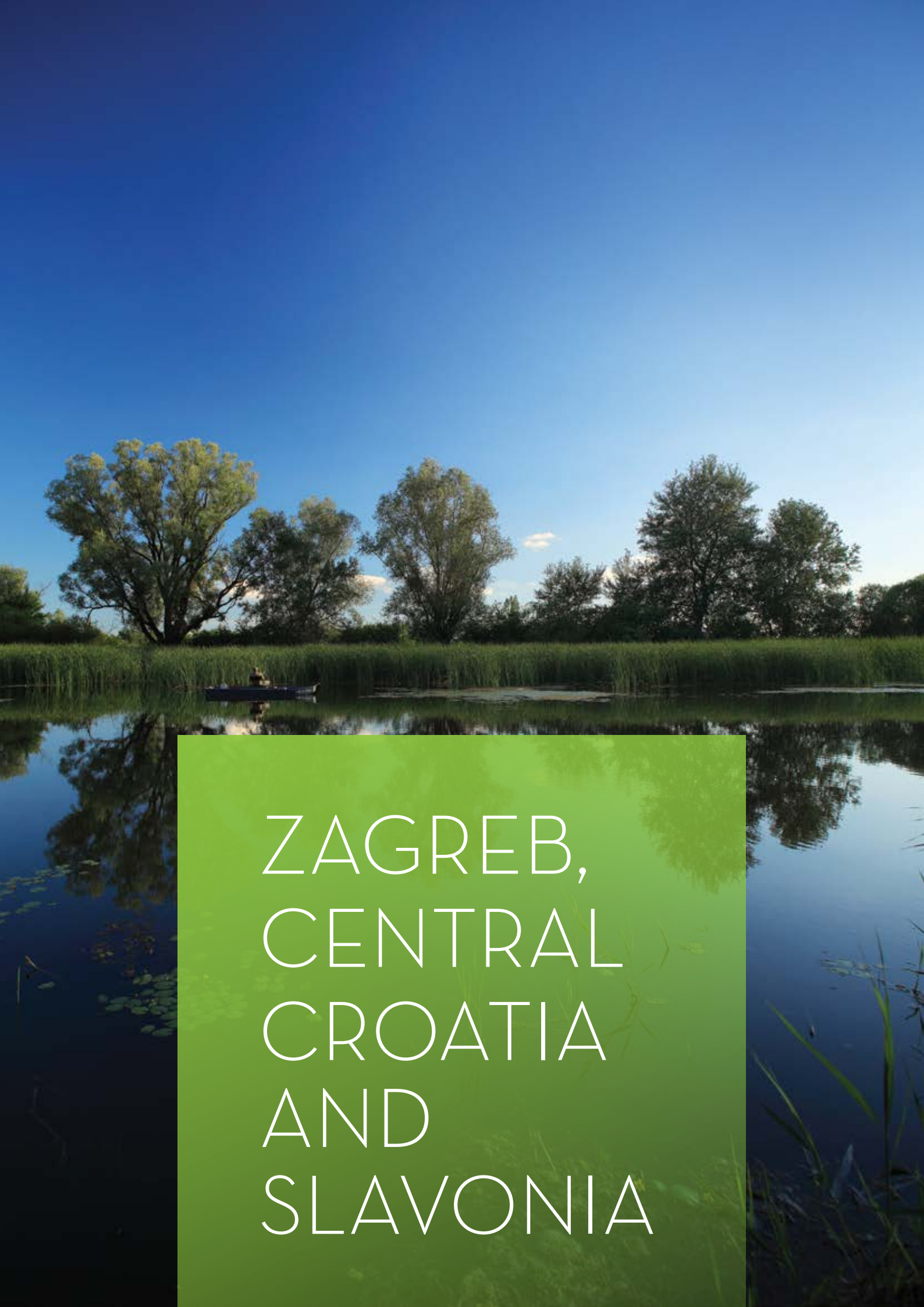
This campsite is situated in the town of Molunat, in the extreme south of Croatia, 35 km from Dubrovnik, and in its restaurant it serves guests its own organically produced olive oil.

MONIKA Camping

🏠 HR-20219 Molunat, Molunat 28
 ☎ +385 (0)20 794 557
 ☎ +385 (0)20 794 557
 @ info@camp-monika.hr
 🌐 www.camp-monika.hr
 📍 42°27'15.4" N, 18°26'5.7" E





A scenic landscape featuring a calm body of water in the foreground, reflecting the sky and surrounding greenery. A dense line of tall reeds and various trees forms a lush backdrop. The sky is a clear, vibrant blue with a few wispy clouds. A small boat with a person is visible on the water in the middle ground. A semi-transparent green rectangular box is overlaid on the lower half of the image, containing white text.

ZAGREB,
CENTRAL
CROATIA
AND
SLAVONIA



You will discover continental Croatia best by travelling through Zagreb, Central Croatia and Slavonia. Magical hills, vineyards and castles stretch from the northwestern part of the country to the capital, Zagreb, whose popularity with world travellers continues to grow. In the easternmost part lies Slavonia, known for its top wines.

Central Croatia is bounded by the rivers Sava, Drava and Mura. An idyllic, hilly landscape strewn with vineyards is the familiar picture of the Croatian Zagorje region. Central both within the greater region of Central Croatia and Krapina-Zagorje county is the town of Krapina, in whose museum about the Krapina Neanderthals you can discover the life and culture of the Neanderthals whose remains were found here in the 19th century. This part of Croatia is known for its thermal spas, one of which is located in Tuhelj. The famous Tuhelj spa resort offers waters which are useful in treating various ailments. There is also a campsite there. While in Central Croatia, do not miss a visit to the Baroque town of Varaždin. Its cemetery with its garden architecture is a nature park of the highest grade. In late August the Baroque capital of Croatia, as it is often called,

becomes the Croatian capital of culture and entertainment with the widely known Špancirfest, a festival celebrating the town, and with many street acts. The charming castle of Trakošćan can also be found in Varaždin county, where you can learn all about the long history of this magnificent 13th century building. The castle is surrounded by a picturesque park with exotic trees. Other places to see in this county include Lepoglava, known for its lace, and Ludbreg, made famous by a legend which claims that this town is the centre of the Earth. You will get to know the beauty of the Mura and Drava rivers best of all in Čakovec, the capital of Međimurje county; and you can get to know a little about the Celts in this area of Croatia if you visit Sisak, the capital of Sisak-Moslavina county, located at the confluence of the Kupa and Sava rivers. In the vicinity are the Lonjsko Polje Nature Park and Čigoć, a 'museum-village' of wooden architecture and home to storks. West of Sisak is the county of Zagreb. Among the larger towns here is Samobor, within the Žumberak-Samobor Highlands Nature Park, which offers visitors its long carnival tradition and its kremšnita: a custard, cream and puff-pastry cake. There is also the town of Sveta Nedelja, where, in the nearby village of Kerestinec, is a castle from the Erdödy dynasty. The true heart of Croatia is Zagreb, which is becoming an increasingly important tourist destination. The foundations of the city were built over centuries, with first mention of the city in the 11th century. The city was first known as a unified whole from the 19th century, upon the connection of Gradec and Kaptol, two settlements located on neighbouring hilltops.



With this union two previously-conflicting peoples were merged: in Gradec, citizens, artisans and merchants; and on Kaptol, priests. The street of Krvavi most ('bloody bridge') tells of these relations, located where the bridge over the Medveščak stream once linked (or, in this case, separated) the Kaptol of the bishops and the royal city of Gradec, and where numerous residents spilled blood in conflict with their neighbours, although the exact number of deaths over the years remains unknown is area inspired the Croatian writer Marija Jurić Zagorka to begin her famous series 'The Witch from Grič' with the historical novel 'The Secret of the Bloody Bridge'. Today, the oldest parts of Zagreb, Gradec and Kaptol, are among the most beautiful and best preserved secessionist city cores in Europe. They are linked by the legend of their underground tunnels, some of which lead to Medvedgrad, a fort located on the southern slopes of Medvednica. Before you head to this mountain north of Zagreb, visit Kamenita vrata ('the Stone gate'), on Grič, another name for Gradec. This formed a part of the defensive fortifications of the historic village, and in its passage is the Chapel of Our Lady of the Stone Gate, the patron saint of the city. In today's Upper Town the Church of Saint Mark can also be found. It is one of the oldest buildings in Zagreb and is located in Saint Mark's Square, which is also the political centre of Croatia. In the square are Banski dvori, the seat of the government and building of the Croatian government.

Every day on the dot at noon, a cannon is fired from the Lotrščak tower on Grič to mark the middle of the day. The Klovičevi Dvori Gallery is one of the most significant destinations in Zagreb and Croatia for those who love culture. Located in the Jesuit monastery of the Upper Town, the Gallery is home to some of the greatest artworks in the world, along with Croatian artworks from various periods and contemporary art. There is also the Museum of Broken Relationship, in which memories of wrecked love are exhibited. The Upper and Lower towns are physically connected today, notably by the popular funicular, which is the shortest funicular in the world used for public transport. In a minute or less, you can descend into the Lower Town, then along Ilica, the longest street in Zagreb, reach




the central square in Zagreb, Ban Jelačić. Onwards from there you can also reach what for some is the most recognisable part of Zagreb, the Neo-Gothic Zagreb Cathedral on Kaptol square. To reach the eight parks of the so-called Lenuzzi horseshoe, you can stroll across the Dolac market, where you can try domestic homegrown foods.

The Medvednica Mount feels rather like a city park, due to its location near Zagreb and due to its landscaped trails, historical monuments and recreational facilities. It is a favourite resort for locals, whose love of time spent outdoors also draws them Zagreb's Jarun Lake, or to its famous beach and promenade situated along the Sava river, or to the Maksimir Park. Due to its neo-Renaissance arcades, tombs of prominent figures from Croatian political and cultural life, and a large number of gravestones that are the work of famous sculptors, the Mirogoj cemetery is also well-known as a tourist destination. On your trip around the region, do visit Slavonia, which, together with Baranja, forms the easternmost part of Croatia. The area is sometimes known as the 'Breadbasket of Croatia' and indeed it is one of the most fertile regions in Europe. A number of well-known Croatian attractions are located here, including the Kopački rit Nature Park. As well as being declared a nature park in 1976, Kopački rit was also added to a list of important ornithological areas. It is considered to be one of the most unspoiled fluvial-wetland plains in Europe. As for the biodiversity of the Park, it suffices to say that the list of plants known to grow here is still expanding. The park is only 13km from Osijek, the fourth largest city in Croatia and capital of Osijek-Baranja county. The landscape around Osijek is filled with vineyards, which produce some of the best Croatian wines. You can taste them in the region's cellars, which they say are some of the oldest in Europe.

More information about Central Croatia is available at www.tzm.hr, about Slavonia at www.tzps.hr, and about the City of Zagreb at www.zagreb-touristinfo.hr.





ZAGREB,
CENTRAL
CROATIA AND
SLAVONIA

CAMPING



ZAGREB Camping

Situated on the shore of Lake Rakitje, near Sveta Nedelja and not far from the centre of the city of Zagreb, it offers rooms with a Jacuzzi, wellness, as well as horse riding and a lounge bar with a wine cellar.

ZAGREB Camping
 HR-10437 Rakitje, Jezerska 6
 +385 (0)1 3324 506
 +385 (0)1 3324 506
 info@campzagreb.com
 www.campzagreb.com
 45°48'09,1" N, 15°49'34,4" E



PLITVICE ZAGREB Camping

Situated in the immediate vicinity of the capital city of the Republic Of Croatia, Zagreb, a hundred metres from the main road, it is a good choice for a break on the way to the Adriatic and also for a short visit to Zagreb.

PLITVICE ZAGREB Camping
 HR-10250 Zagreb / Lučko, Lučko b.b.
 +385 (0)1 6530 444
 +385 (0)1 6530 445
 recepcija@motel-plitvice.hr
 www.motel-plitvice.hr
 45°46'26" N, 15°52'41" E



TERME TUHELJ Camping

This campsite of the same-named complex is about 40 km from Zagreb offers camping next to the adventure park and Water Planet with 4 indoor and 4 outdoor pools, and guests also have access to the facilities of the nearby Hotel Well.

TERME TUHELJ Camping
 HR-49215 Tuheľjske Toplice, Ljudevita Gaja 4
 +385 (0)49 203 710
 +385 (0)49 556 216
 info@terme-tuhelj.hr
 www.terme-tuhelj.hr
 46°3'59" N, 15°47'8" E



MINI
CAMPSITES



C R O A T I A



MINI CAMPSITES... SMALL AND FAMILY-RUN CAMPSITES

You will get to know the customs of certain parts of Croatia better in the intimate atmosphere of smaller, so-called 'mini campsites' each providing up to about 30 accommodation units, making up a maximum of about 100 guests. The space made available to campers is mainly within family estates and courtyards. You will find such camps down the whole Adriatic coast, from Istria to Dubrovnik, and together with a few other campers you can enjoy your holiday in the shade of olive trees, pine and palm branches, close to vineyards, beaches, the sea, or other beautiful natural attractions. Indeed it might also happen that you find yourself having all this to just yourself, with no other guests around at all. In the mini-campsites, which are mostly located in beautiful locations, you will also enjoy the delicacies prepared for you by your hosts with any new-found friends. Perhaps this might be the fish that you caught yourself, at that special spot shown to you by your host. Your host will also ensure that, in addition to local cuisine, you also get familiar with the natural beauty that surrounds his campsite. They may organise sightseeing or help you with reaching a nearby National Park, small medieval town or a larger tourist destination or island. And they will also ensure entertaining evenings for you and the other campers. All this is more than enough to complement the cultural, sporting and recreational

opportunities offered by the campsite and its immediate surroundings. However, the small size of some Croatian campsites does not necessarily mean a lack of equipment: in addition to a tent or camper, you can also stay in rented camper-vans or mobile-homes. The smallest campsites have only about a dozen accommodation facilities, but each one is a unique place. As far as availability goes in Croatia, the largest number of 'mini campsites' are in Dalmatia, in the Zadar and Dubrovnik regions, and on some islands. Some are also found in inland Croatia, along rivers or beside lakes and not far from the major Croatian tourist destinations. In continental Croatia, such campsites are becoming more numerous each year. They are an ideal holiday base for sightseeing tours around the inland regions and discovering the charms of the Croatian interior. Some of these campsites are located in some of the most attractive parts of the Croatian interior and, gathering around a pleasant fire with the other campers, you may well stay there for longer than you originally planned. For those travelling in camper-vans, 'mini campsites' are an ideal choice for accommodation. All in all, their biggest draw is having everything needed for a relaxing holiday in contact with nature and amongst natural sights, with a personal touch from their hosts. And this is what camping is all about.

ISTRIA

Name of camp	Postal code	Place	Street	Telephone	Fax	e-mail	Url	Capacity
Brajdice	HR-52100	Pula / Banjole	Indije 63	+385 (0)52 503 160		busta@vip.hr		30
Din	HR-52466	Novigrad	Domovinskih žrtava 24	+385 (0)98 832 000		apartmani.ng@gmail.com	www.apartmani-novigrad.com	21
Eco Gecko's	HR-52460	Buje / Triban	Triban 54	+385 (0)98 190 6546		eco.geckos@hushmail.me	www.ecogeckos.eu.pn	12
Fuma	HR-52100	Pula / Banjole	Indije 2	+385 (0)52 573 158				50
Karlo	HR-52100	Pula / Banjole	Indije 18	+385 (0)52 573 547				30
Kazalina	HR-52100	Pula / Banjole	Indije 38	+385 (0)98 558 400	+385 (0)52 573 271	sisac.k@gmail.com		60
Kažun	HR-52208	Krnica / Marčana	Pavičini 5a	+385 (0)52 553 238	+385 (0)52 388 474	club-turist@net.hr		50
Laguna	HR-52100	Pula / Banjole	Indije 94	+385 (0)52 573 207	+385 (0)52 573 612	sorgarello@inet.hr		60
Marina	HR-52100	Pula / Banjole	Indije 53	+385 (0)52 573 196				15
Mira	HR-52100	Pula / Banjole	Indije 4a	+385 (0)52 573 443	+385 (0)52 573 443	robert.danzante@pu.t-com.hr	www.kampmira.com	60
Motovun	HR-52424	Motovun	Rižanske skupštine 1a	+385 (0)52 681 607	+385 (0)52 681 652	info@motovun-camping.com	www.motovun-camping.com	50
Orladiński hostel Pula	HR-52100	Pula	Zaljev Valsaline 4	+385 (0)52 391 133	+385 (0)52 391 106	pula@hfhs.hr	www.hfhs.hr	99
Peškera	HR-52100	Pula / Banjole	Indije 73	+385 (0)52 573 209		info@camp-peskera.com	www.camp-peskera.com	
Piškera	HR-52100	Pula / Banjole	Indije 49	+385 (0)52 573 197		ljiljana.ivesa@pu.t-com.hr		
Pod Murvon	HR-52100	Pula / Banjole	Indije 6	+385 (0)52 573 290		vesnacetina@yahoo.it		30
Rak	HR-52100	Pula / Banjole	Rupice 3a	+385 (0)52 573 546		janez.rak@siol.net		
Romantik	HR-52220	Labin	Kapelica 47b	+385 (0)91 1396 423		mario.braticic@pu.t-com.hr		30
Sandra	HR-52100	Pula / Banjole	Rupice 3	+385 (0)52 573 018	+385 (0)52 573 018	sandra1@pu.t-com.hr		40
Sidro	HR-52100	Pula / Banjole	Indije b.b.	+385 (0)91 221 9036	+385 (0)52 219 036	info@campsidro.com	www.campsidro.com	30
Širola	HR-52100	Pula / Banjole	Rupice b.b.	+385 (0)52 573 547				
Tina	HR-52450	Vrsar	Sv. Martin 2/3	+385 (0)98 946 7034		info@campingtinavrsar.net	www.campingtinavrsar.net	30
Tramontana	HR-52475	Savudrija	Luka 5	+385 (0)52 759 508	+385 (0)52 759 827		www.ac-tramontana.eu	50
Zak	HR-52475	Savudrija	Zambratija b.b.	+385 (0)91 577 4950		zak.camping@gmail.com	www.zak-camping.com	16

THE KVARNER REGION

Name of camp	Postal code	Place	Street	Telephone	Fax	e-mail	Url	Capacity
Amar	HR-51500	Krk / Pinezići	Njivine 8	+385 (0)51 863 029		camp_amar@yahoo.com		30
Draga	HR-51511	Malinska	Palih boraca 4	+385 (0)51 859 905		campdraga@net.hr	www.campdraga.com	30
Kačjak	HR-51265	Dramalj	Kačjak b.b.	+385 (0)51 786 250	+385 (0)51 786 262	kampkacjak@jadran-crikvenica.hr	www.jadran-crikvenica.hr	90
Krk	HR-51500	Krk	Svetog Petra b.b.	+385 (0)51 619 074		info@kamp-glavotok.hr	www.kamp-glavotok.hr	48
Mali	HR-51523	Baška	Put Zablaca 100	+385 (0)51 864 164	+385 (0)51 864 181	info@kamp-mali.hr	www.kamp-mali.hr	90
Marta	HR-51500	Krk	Skrbčići 29	+385 (0)98 491 807	+385 (0)51 863 126	info@camp-marta-krk.com	www.camp-marta-krk.com	30
Marušina Olive Hills	HR-51521	Punat	Pešćivica 16	+385 (0)98 327 109		mrakov@hotmail.com	www.marusinaolivehills.com	80
Maslinik	HR-51521	Punat	Nikole Tesle 1	+385 (0)91 165 4445		camping.maslinik@gmail.com	www.kamp-maslinik.hr	90

THE LIKA - KARLOVAC REGION

Name of camp	Postal code	Place	Street	Telephone	Fax	e-mail	Url	Capacity
Bunica V	HR-53270	Senj	Bunica b.b.	+385 (0)53 616 718	+385 (0)53 616 718	atomljanovic@yahoo.com		51
Dražica	HR-53291	Novalja	Primorska 16	+385 (0)53 669 018	+385 (0)53 669 018	info@autocampdrastica.com	www.autocampdrastica.com	90
Kanić	HR-53291	Novalja	Dabovi stani 48	+385 (0)98 138 0132		info@campkanic.com	www.campkanic.com	90
Leskar	HR-47262	Gornji Zvečaj	Gornji Zvečaj bb	+385 (0)99 500 8419		romana.radocaj@gmail.com	www.kamp-leskar.hr	
Lička Kapa	HR-53230	Korenica	Bjelopolje b.b.	+385 (0)53 753 004		info@pansion-licka-kapa.hr		
Luna	HR-53288	Karlobag	Puntinac 13	+385 (0)91 725 3349		kampluna@yahoo.com	www.kampluna.com	9
Plitka draga	HR-53288	Karlobag		+385 (0)91 540 1679		josipradictg@gmail.com		30
Radonja	HR-47000	Karlovac	Tušilović 45	+385 (0)47 718 295	+385 (0)47 718 295	autocamp.radonja@gmail.com	www.autocampradonja.hr	25
Ribarica	HR-53288	Karlobag		+385 (0)53 886 056				30
Rizvan City	HR-53206	Rizvanuša	Rizvanuša 1	+385 (0)53 573 333		info@adria-velebitica.hr	www.camp-rizvancity.com	50
Sabljaci	HR-47300	Ogulin	Sabljak selo 65	+385 (0)47 644 545		kamp.sabljaci@gmail.com	www.kamp-odmoriste-sabljaci.hr	78
Škovrdara	HR-53291	Novalja	Škopalska 15a	+385 (0)91 886 6369		pende@ri.t-com.hr	www.camp-skovrdara.com	90
Velebit	HR-53288	Karlobag	Baške Oštarije 5a	+385 (0)91 725 3349		kampvelebit@yahoo.com	www.kampvelebit.com	30
Vrela Mrežnice	HR-47240	Slunj	Donje Primišlje b.b.			slunjica1@ka.t-com.hr		
Žalo	HR-53288	Karlobag	Lukovo Šugarje	+385 (0)53 695 095		autokamp.zalo@gmail.com		30

THE DALMATIA - ZADAR REGION

Name of camp	Postal code	Place	Street	Telephone	Fax	e-mail	Url	Capacity
Adria	HR-23207	Sv. Filip i Jakov	Put primorja 175	+385 (0)23 388 356	+385 (0)23 388 356	autocamp-adria@gmx.de	www.autocamp-adria.de	69
Antonio	HR-23207	Turanj	Jadranska cesta 121	+385 (0)91 596 9217		abezinovic@gmail.com	www.camp-antonio.hr	90
Arboretum	HR-23262	Pašman	Barotul 8e	+385 (0)99 253 8711		camparboretum@gmail.com	www.camparboretum.com	30
Bakija	HR-23210	Biograd na moru	Kumenat b.b.	+385 (0)98 936 4423		ivko.bakija@optinet.hr	www.campbakija.com	90

Name of camp	Postal code	Place	Street	Telephone	Fax	e-mail	Url	Capacity
Bepo	HR-23000	Zadar / Turanj	Obala Franje Tuđmana 70	+385 (0)23 388 029				
Brist	HR-23212	Tkon	Put Mrviska 36	+385 (0)23 285 225	+385 (0)23 230 934	autocamp.brist@gmail.com	www.autocampbrist.wix.com/aka	30
Cuka 2	HR-23211	Pakoštane	Brune Bušića 62	+385 (0)23 381 089		vujasin33@gmail.com	www.autokampcuka.yolasite.com	75
Darinka	HR-23233	Privlaka	Put Brtalića 35	+385 (0)23 367 376				10
Dido	HR-23205	Bibinje	Težački put	+385 (0)98 138 8064		sandra_kind1@hotmail.com	www.kamp-dido.com	
Dišpet	HR-23232	Nin	Put Ždrijaca 13	+385 (0)98 164 3051		autocampdispet@yahoo.com		90
Dugi otok	HR-23281	Luka		+385 (0)99 695 2148				30
Filip	HR-23207	Sv. Filip i Jakov	Put Primorja 8a	+385 (0)23 389 196	+385 (0)23 389 196	campingfilip@gmail.com	www.campingfilip.com	66
Gara	HR-23233	Privlaka	Privlaka	+385 (0)23 367 395		info@camping-gara.hr	www.camping-gara.com	
Karaba	HR-23211	Pakoštane	Brune Bušića 116	+385 (0)23 381 979				90
Katić	HR-23244	Starigrad Paklenica	Joze Dokoze 2	+385 (0)23 369 306	+385 (0)23 369 306			40
Košljun	HR-23250	Pag / Košljun	Košljun 82	+385 (0)23 699 007				40
Kristina	HR-23242	Posedarje	Obala A.D. Klanca 3	+385 (0)98 947 9601		dragan.bolic@zd.t-com.hr		40
Luka	HR-23234	Vir	Stari put	+385 (0)98 449 041				60
Malenica	HR-23206	Sukošan	Mała Makarska	+385 (0)23 393 122	+385 (0)23 393 590	info@apartmentsmalenica.com	www.apartmentsmalenica.com	60
Mali Dubrovnik	HR-23249	Povljana	Kralja Petra Svačića 15	+385 (0)23 692 331		silviano@email.t-com.hr		90
Marin	HR-23211	Pakoštane	Ulica Kardinala Alojzija Stepinca 94	+385 (0)98 967 9718				70
Marko	HR-23244	Starigrad Paklenica	Paklenička ulica 7	+385 (0)23 369 283		info@ac-marko.com	www.ac-marko.com	30
Martin	HR-23207	Sv. Filip i Jakov / Sv. Petar na Moru		+385 (0)23 391 021		neven.colic1@zd.htnet.hr		
Maslinovi dvori	HR-23205	Bibinje - Punta	Bibinje - Punta	+385 (0)91 342 1707		sime.hrvatska@hi.htnet.hr		90
Matea	HR-23205	Bibinje	Težački put	+385 (0)98 167 6667	+385 (0)23 261 442	tomislav.karaban@zd.htnet.hr	free-zd.htnet.hr/Tomislav-Karaban/index.htm	30
Medanić	HR-23233	Privlaka	Put Brtalica 47	+385 (0)23 367 375				30
Mekelenić	HR-23275	Ugljan	Ulica svetog Roka 4	+385 (0)98 369 360	+385 (0)23 288 105	ivanmekelenic@gmail.com		60
Michael	HR-23244	Starigrad Paklenica	Put Plantaže	+385 (0)23 369 137	+385 (0)23 369 138	info@michael.hr	www.michael.hr	60
Miočić	HR-23248	Ražanac	Rtina 139	+385 (0)98 986 3710	+385 (0)23 653 018	info@camp-miocic.com	www.camp-miocic.com	60
Moće	HR-23207	Sv. Filip i Jakov	Put Primorja 8	+385 (0)23 388 436	+385 (0)23 388 436	info@camping-moce.com	www.camping-moce.com	75
Mulić	HR-23235	Vrsi		+385 (0)98 981 5246		b.predovan@gmail.com	www.mulic.com	10
Nacionalni park	HR-23244	Starigrad Paklenica	Dr. Franje Tuđmana 14a	+385 (0)23 369 155	+385 (0)23 359 133	kamp@paklenica.hr	www.paklenica.hr	90
Nick	HR-23232	Nin	Ulica hrvatskih gradova 83	+385 (0)23 264 143	+385 (0)23 264 143	annabur@bigpond.com		45
Nin	HR-23232	Nin	P.Venera Anzotike 41	+385 (0)23 264 031	+385 (0)23 264 031	milenko.oltran@zd.t-com.hr	www.campingnin.hr	60
Njive	HR-23207	Sveti Filip i Jakov	Turanj 500	+385 (0)23 388 067				50
Odmoree	HR-23248	Ražanac	Rtina 183	+385 (0)98 272 187	+385 (0)23 653 393	martina@odmoree.com	www.odmoree.com	39
Paradiso	HR-23211	Pakoštane / Drage	Drage, J.T.C. 25	+385 (0)98 192 0044		autocampparadiso@gmail.com	www.campparadisodrage.com	50
Paron Šime	HR-23244	Starigrad Paklenica	Put bunarića 12, Seline	+385 (0)23 656 099		paron-sime@net.hr	www.rivijera-paklenica.hr/smjestaj/kamp-paron-sime/279.html	80
Pere	HR-23250	Pag / Dinjiška		+385 (0)98 524 934				40
Pineta	HR-23231	Petrčane	Punta Radman 21	+385 (0)23 364 261		info@camp-pineta.com	www.camp-pineta.com	90
Pinus	HR-23244	Starigrad Paklenica	Ladjin Porat b.b.	+385 (0)23 658 652		info@camping-pinus.com	www.camping-pinus.com	70
Plat	HR-23231	Petrčane	Put Sv. Bartula 54, Kožino	+385 (0)1 331 3156		irena.severin@zg.t-com.hr		
Porat	HR-23275	Ugljan / Sušica	Kapetanovo šetalište 8	+385 (0)23 288 318		info@campingporat.com	www.campingporat.com	70
Puntica	HR-23248	Ražanac	Puntica 1	+385 (0)23 651 230	+385 (0)23 274 413	info@camping-puntica.hr	www.camping-puntica.hr	80
Roko	HR-23211	Pakoštane	Drage	+385 (0)23 381 265				50
Rujno	HR-23244	Starigrad Paklenica	Dr. Franje Tuđmana	+385 (0)98 981 5151				60
Stipanić	HR-23275	Ugljan	Put Sv. Marije 17	+385 (0)98 761 231		campstipanic@gmail.com	www.campstipanic.com	30
Sugar	HR-23251	Kolan	Velebitska 42	+385 (0)91 577 1356		apartmani_sugar@hotmail.com		60
Sveti Duh	HR-23296	Zubovići / Pag	Raštel 14	+385 (0)98 295 756			www.otok-pag.net/sveti_duh/camp/	90
Šarić	HR-23207	Sveti Filip i Jakov	Turanj	+385 (0)23 388 167		info@tourism-saric.com	www.tourism-saric.com	36
Tomas	HR-23275	Ugljan / Sušica		+385 (0)23 288 164		marinatomas10@gmail.com		
Vila Punta	HR-23245	Tribanj-Šibuljina	Nenada Mataka Mehe 65	+385 (0)23 600 401	+385 (0)23 600 412	vila.punta@zd.t-com.hr	www.vila-punta.com	45
Vir	HR-23234	Vir	Srid Kućice IX/4	+385 (0)23 362 440				10
Vrata Velebita	HR-23245	Tribanj - Kruščica	Put Ljubotića 50	+385 (0)23 333 516		vratavelebita@gmail.com	www.vratavelebita.com	
Zora	HR-23211	Pakoštane	Ulica Kardinala Alojzija Stepinca b.b.	+385 (0)23 381 009		marko.lacman@zd.t-com.hr		
Zrmanja - Mićanovi dvori	HR-23450	Obrovac	Kruševo, Drage bb	+385 (0)23 689 920	+385 (0)23 689 930	info@terra-tedania.hr	www.terra-tedania.hr	50

THE DALMATIA - ŠIBENIK REGION

Name of camp	Postal code	Place	Street	Telephone	Fax	e-mail	Url	Capacity
Ante & Toni	HR-22010	Brodarica	Šparadići	+385 (0)22 577 538	+385 (0)22 577 404	toni.sparada@si.t-com.hr	www.dalmatianet.com/sparada	85
Barinica	HR-22202	Primošten	Lokvice 1/25	+385 (0)22 332 811		robertperkov@net.hr	www.camp-barinica.com	60
Blata	HR-22211	Vodice	Blata 26	+385 (0)22 440 636		Birgit.srdarev@si.t-com.hr		
Bonaca	HR-22211	Vodice / Srima	Srima IV/99	+385 (0)22 441 798	+385 (0)22 441 798	nikola.bagic@optinet.hr	www.dalmatina.info/bonaca	66
Kalebić	HR-22244	Betina	Prosika 2	+385 (0)92 124 9325		kamp.kalebic@gmail.com	www.kamp-kalebic.hr	
Kopara	HR-22203	Rogoznica	Hrvatske mornarice 5	+385 (0)22 559 004		tourismbego@yahoo.com		18
Maestral	HR-22211	Vodice / Srima	Srima III/43	+385 (0)22 444 176		dariam1@net.hr		36
Marija	HR-22244	Betina	Obala P. Krešimira IV/56	+385 (0)22 434 222	+385 (0)22 435 523	trevia1969@gmail.com		9
Marko	HR-22203	Rogoznica	Zečevarska 7	+385 (0)22 559 113	+385 (0)22 559 113	marijakoljanin0@gmail.com		30
Robeko	HR-22222	Skradin	Piramatovci Bilo stanovi 12	+385 (0)98 714 416		robert.podrug@si.t-com.hr	www.robeko.net	16
Sani	HR-22010	Brodarica	Put Gomljanika 38	+385 (0)91 555 8404		romeo.baraka@si.t-com.hr		30
Skradinske delicije	HR-22222	Skradin	Aleja Skradinskih svilara 8	+385 (0)22 771 348	+385 (0)22 771 348	info@skradinske-delicije.hr	www.skradinske-delicije.hr	60
Tomas	HR-22202	Primošten	Šparadići b.b.	+385 (0)22 570 484		info@camp-tomas.com	www.camp-tomas.com	90
Vala	HR-22000	Šibenik	Grebaštica Donja 60	+385 (0)22 577 435		ibacelic@yahoo.com	www.grebastica.net	30
Vrata Krke	HR-22221	Lozovac	Lozovac bb	+385 (0)22 778 092		info@vrata-krke.hr	www.vrata-krke.hr	
Zablaće	HR-22000	Šibenik	Zablaće	+385 (0)22 354 605		reception@camp-zablace.com		

THE DALMATIA - SPLIT REGION

Name of camp	Postal code	Place	Street	Telephone	Fax	e-mail	Url	Capacity
Ante	HR-21315	Dugi Rat / Duće Rogač		+385 (0)21 734 913				15
Artina	HR-21310	Omiš / Lokva Rogoznica	Ivašnjak b.b.	+385 (0)21 870 101	+385 (0)21 870 101	tex99@net.hr	www.inet.hr/~darknezo/hr/kamp.html	30
Biluš	HR-21216	Kaštel Stari	Obala Kralja Tomislava 43	+385 (0)21 230 543		info@campsplit.com	www.campsplit.com	90
Biokovo	HR-21270	Zagvozd	Put Remonta 15	+385 (0)98 173 3318		camp.biokovo@yahoo.com		30
Boban	HR-21333	Živogošće	Dole b.b.	+385 (0)98 192 1252		info@autocamp-boban.com	www.autocamp-boban.com	90
Darko	HR-21315	Dugi Rat / Duće Rogač	Poljička cesta 7	+385 (0)21 734 393				30
Delfin	HR-21315	Dugi Rat / Duće Luka	Poljička cesta 79	+385 (0)21 734 068		damigood@email.t-com.hr		90
Diana	HR-21315	Dugi Rat / Duće Luka	Poljička cesta 36	+385 (0)21 735 098				15
Domić	HR-21224	Slatine	Put portala 71	+385 (0)21 891 065		borka.domic@st.t-com.hr		30
Duće	HR-21315	Dugi Rat / Duće Rogač	Poljička cesta 17	+385 (0)21 734 782				15
Ivo	HR-21315	Dugi Rat / Duće Luka	Poljička cesta 8	+385 (0)21 734 966	+385 (0)21 734 966	ivan.sarolic@ivansarolic.from.hr	www.ivansarolic.from.hr	15
Kamp "B"	HR-21315	Dugi Rat / Duće Rogač	Poljička cesta 5	+385 (0)21 734 280		bernardicaj1122@gmail.com		21
Lili	HR-21465	Jelsa	Jagodna / Sv. Nedjelja	+385 (0)21 745 775	+385 (0)21 745 742	sime.zaninovic@st.t-com.hr	www.kamplili.hr	90
Linda	HR-21310	Omiš / Lokva Rogoznica	Lokva rogoznica b.b.	+385 (0)21 871 411	+385 (0)21 871 411	tonci.stanic@inet.hr	www.autocamp-linda.szm.com	30
Luka	HR-21315	Dugi Rat / Duće Luka	Poljička cesta 75	+385 (0)91 782 9202		apartmani-luka@inet.hr		42
Ljubica	HR-21315	Dugi Rat / Duće Rogač	Poljička cesta 15	+385 (0)21 734 805				12
M1	HR-21315	Dugi Rat / Duće Luka	Poljička cesta b.b.	+385 (0)98 908 2491				21
Male Čiste	HR-21333	Drvenik		+385 (0)91 731 9090		camp-maleciste@net.hr	www.campmaleciste.com	60
Meteor	HR-21420	Bol	Hrvatskih Domobrana 1	+385 (0)21 635 630	+385 (0)21 635 630	campmeteor@hotmail.com	www.campmeteor.com	50
Mido	HR-21430	Grohote / Stomorska	Put Krušice 3	+385 (0)21 658 011	+385 (0)21 658 232	d.popovic97@gmail.com	www.visitsolta.com/accommodation/kamp-mido	30
Miroslav	HR-21315	Dugi Rat / Duće Rogač	Poljička cesta 21	+385 (0)21 734 593		camping.vojnovic@gmail.com		21
Mlin	HR-21403	Sutivan	Sutivan b.b.	+385 (0)98 370 530	+385 (0)21 638 166	vanja.ljubetic@st.t-com.hr		30
More	HR-21315	Dugi Rat / Duće Luka	Poljička cesta 53	+385 (0)21 734 233		filip.bilanovic@st.t-com.hr		66
No. 1	HR-21420	Bol	Put Zlatnog rata b.b.	+385(0)21 635 028		fanika.eterovic@st.t-com.hr	www.kampmario-bol.com	99
Njiva	HR-21420	Bol	Blato 10	+385 (0)91 898 7222	+385 (0)21 635 472	kamp.njiva@hotmail.com	www.bol.hr/view/90/kamp-njiva	50
Orij	HR-21315	Dugi Rat / Orij	Poljička cesta 16	+385 (0)21 734 098				30
Podaca	HR-21335	Podaca	Ravanje 31a	+385 (0)91 542 2230		info@camp-podaca.com	www.camp-podaca.com	30
Supetar	HR-21400	Supetar	Malesnica b.b.	+385 (0)21 630 088	+385 (0)21 630 344	info@camp-supetar.com		80
Tamaris	HR-21312	Podstrana	Sv. Martin 114	+385 (0)99 231 2949		veno.maric@gmail.com	www.campamaris.tk	50
Tenis	HR-21420	Bol	Put Zlatnog rata 61	+385 (0)21 635 923	+385 (0)21 635 923	darko.karmelic@st.htnet.hr	www.kamp-tenis.com	75

THE DALMATIA - DUBROVNIK REGION

Name of camp	Postal code	Place	Street	Telephone	Fax	e-mail	Url	Capacity
Adriatic 1	HR-20218	Molunat	Višnjici 4	+385 (0)20 796 585				
Adriatic 2	HR-20218	Molunat	Molunat 50	+385 (0)20 794 450		ivo.kristicevic@du.t-com.hr		90
Baldo	HR-20232	Slano	Kovačev Brijeg 1	+385 (0)20 871 190	+385 (0)20 357 096	baldoakraljevic@yahoo.com	www.baldo-apartments.net	30
Bambo	HR-20232	Slano	Put od Banje 64	+385 (0)20 871 026		kamp.bambo@gmail.com	www.kamp-bambo.weebly.com	30

Name of camp	Postal code	Place	Street	Telephone	Fax	e-mail	Url	Capacity
Banja	HR-20232	Slano	Put od banje 61	+385 (0)20 871 218		info@autokamp-banja.com	www.autokamp-banja.com	70
Budima	HR-20232	Slano	Banići 52	+385 (0)98 728 554		dalmatiabj@gmail.com		90
Dalmata	HR-20250	Orebić	Ive Dulčića b.b.	+385 (0)91 583 8662		dalmata_orebic@yahoo.com	www.dubrovnik-area.com/dalmata	50
Divna	HR-20240	Trpanj / Donja Vručica	Uvala divna b.b.	+385 (0)20 743 718		s_zegura@hotmail.com		90
Đenka	HR-20269	Lovište	Lovište 34	+385 (0)20 718 069	+385 (0)20 718 069	autocamp.denka@hi.t-com.hr	www.denka.info	90
Ficović	HR-20230	Ston	Hodilje	+385 (0)20 754 286				12
Glavna plaža	HR-20250	Orebić	K. Domagoja 49	+385 (0)20 713 399		info@glavnaplaza.com	www.glavnaplaza.com	75
Jurjević	HR-20263	Lumbarda	Račišće	+385 (0)20 712 440		laguna-apt@mail.inet.hr		90
Laguna	HR-20207	Mlini	Plat					50
Liberan	HR-20267	Kučiste / Viganj	Viganj b.b.	+385 (0)20 719 330	+385 (0)20 719 044	liberan.surf@gmail.com		80
Lovor	HR-20225	Babino polje / Kozarica	Kozarica b.b.	+385 (0)98 702 200		lovor@autocamp-mljet.com	www.autocamp-mljet.com	90
Luka	HR-20240	Trpanj	Duba Pelješka	+385 (0)91 526 2865		info@kampluka.com	www.kampluka.com	
Mala Glavica	HR-20263	Lumbarda	Mala Glavica	+385 (0)20 712 342	+385 (0)20 712 342	zeljka_tvrdic@net.hr		36
Mala Gršćica	HR-20271	Blato	Mala Gršćica	+385 (0)20 861 224				
Marina	HR-20225	Babino Polje	Ropa 11	+385 (0)20 745 071		kampmarinamljet@gmail.com		50
Marinero	HR-20218	Molunat	Molunat 74	+385 (0)20 794 425		info@apartmentsvidak.com		90
Mario	HR-20250	Orebić	Bana Josipa Jelačića 5	+385 (0)20 713 126				
Maslina	HR-20232	Slano	Put od osmina 14	+385 (0)98 174 1787	+385 (0)20 871 110	mihajlo.jerkovic@du.t-com.hr		90
Matkovic	HR-20207	Mlini	Srebreno 8	+385 (0)98 725 776		u.o.matkovic@hotmail.com		75
Mikulić.b.	HR-20250	Orebić	Mokalo b.b.	+385 (0)91 171 4322		baldomikulic@yahoo.com		
Milić	HR-20232	Slano	Slađenovići	+385 (0)20 871 029	+385 (0)20 358 681			90
Orebić	HR-20250	Orebić	Bana Jelačića 2	+385 (0)20 713 479	+385 (0)20 713 877	mladen-deldum@inet.hr		90
Oskorušica	HR-20264	Oskorušica	Oskorušica 73	+385 (0)20 710 897		fani.brcic@du.t-com.hr		75
Palma	HR-20275	Žrnovo / Korčula	Žrnovska banja 695	+385 (0)91 9485 065		eseged@hotmail.com		30
Paradiso	HR-20207	Mlini	Plat	+385 (0)20 488 980				50
Paradiso	HR-20250	Orebić / Postup	Dr. Franje Tuđmana 70a	+385 (0)20 713 690	+385 (0)20 713 431	damir.saic@du.t-com.hr		60
Peča	HR-20234	Orašac	Svetog Dominika 7	+385 (0)20 891 528		office@peca.hr		
Plaža	HR-20267	Kučiste	Viganj 4	+385 (0)20 719 062		kamp-adriatic@du.t-com.hr		
Plaža na Dračama	HR-20246	Janjina / Drače		+385 (0)20 741 305		toni.anticivic@gmail.com		
Polje	HR-20235	Zaton Mali	Obala Stjepana Radića 44	+385 (0)20 891 299		vera.drobnic@du.t-com.hr		60
Ponta	HR-20267	Kučiste	Viganj 5	+385 (0)20 719 197		info@camp-ponta.com	www.camp-ponta.com	60
Ponta	HR-20250	Orebić	Mokalo b.b.	+385 (0)20 713 104	+385 (0)20 713 104	ivo.kristicevic@du.t-com.hr	www.orebic-kristicevic.com	60
Potirna	HR-20271	Blato	Potirna 28	+385 (0)20 865 131		zoran.simunovic2@du.t-com.hr	www.campkorcula.com	80
Raj	HR-20207	Mlini / Zaton Veliki	Bulet 103	+385 (0)20 891 215		rado.paskojevic@du.t-com.hr		70
Ravno	HR-20271	Blato	Prižba, Ulica 82 br. 8	+385 (0)91 572 1193		shelly.ann.cetinic@du.t-com.hr		
Rio	HR-20355	Opuzen	Put Zlatinovca 23	+385 (0)20 692 303		lzonjic@inet.hr		
Rogač	HR-20232	Slano	Grgurići b.b.	+385 (0)20 871 143	+385 (0)20 871 081	rogac@dubrovnik-area.com	www.dubrovnik-area.com/Rogac	60
Skriveni	HR-20290	Lastovo	Skrivena Luka b.b.	+385 (0)95 573 4102	+385 (0)20 801 189	info@camp-skriveni.com	www.camp-skriveni.com	90
Slađenovići	HR-20232	Slano	Slađenovići 9	+385 (0)20 871 087		ana.gjivovic@du.t-com.hr		60
Sunce	HR-20247	Žuljana	Kraj 29	+385 (0)20 756 125				90
Tri žala	HR-20275	Žrnovo	Uvala tri žala 808	+385 (0)20 721 244		trizala@vip.hr		90
Trstenica	HR-20250	Orebić	Šetaliste Kneza Domagoja 50	+385 (0)20 713 348	+385 (0)20 713 348	rezervacije@kamp-trstenica.com	www.kamp-trstenica.com	90
Uvala Račišće	HR-20263	Lumbarda	Uvala Račišće 83	+385 (0)20 712 106	+385 (0)20 712 534			30
Vela Postrana	HR-20263	Lumbarda	Lumbarda 142	+385 (0)91 539 3889		velapostrana@gmail.com		70
Vrbovica	HR-20275	Žrnovo / Vrbovica		+385 (0)20 721 311			www.kamp-vrbovica.hr	69
Vrela	HR-20248	Brijesta / Pelješac	Brijesta 10	+385 (0)98 344 204		peric@brijesta.com	www.brijesta.com	50
Vučine II	HR-20247	Žuljana	Kraj 93	+385 (0)98 344 103	+385 (0)20 756 143			60
Žuljana	HR-20247	Žuljana		+385 (0)20 756 121				30

ZAGREB, CENTRAL CROATIA AND SLAVONIA

Name of camp	Postal code	Place	Street	Telephone	Fax	e-mail	Url	Capacity
Cerine	HR-48000	Koprivnica	Miroslava Krleže 81	+385 (0)48 240 570	+385 (0)48 240 580	recepcija.cerine@komunalac-kc.hr	www.bazeni-koprivnica.com	33
Etno Kuća pod Okićem	HR-10435	Klake (Samobor)	Podokićka 40	+385 (0)98 928 8773		marijan.slakoper@etno-kuca.hr	www.etno-kuca.hr	16
Family	HR-31327	Kopačevo	Ferenca Kiša 7	+385 (0)31 752 106	+385 (0)31 752 323	info.zlatna@gmail.com		80
Suza Baranje	HR-31308	Suza	Maršala Tita 94/b	+385 (0)31 733 006	+385 (0)31 733 184	ljudevit.kolar@os.t-com.hr	https://www.facebook.com/Camping-Suza-Baranje-1622093651397735/timeline/	27
Tradicije Čigoč	HR-44203	Gušće / Kratečko	Čigoč 7a	+ 385 (0)44 715 124	+ 385 (0)44 715 124	info@tradicije-cigoc.hr	www.tradicije-cigoc.hr	30





LIST OF REPRESENTATIVE OFFICES

CROATIAN NATIONAL TOURIST BOARD

(Hrvatska turistička zajednica)

Iblerov trg 10/IV
10000 Zagreb, Croatia
Tel: +385 0 (1) 4699 333
Faks: +385 0 (1) 4557 827
E-mail: info@htz.hr
Web: www.croatia.hr
www.facebook.com/croatia.hr
www.youtube.com/croatia
issuu.com/croatia.hr

Kroatische Zentrale für Tourismus Österreich

E-mail: office@kroatien.at
Web: at.croatia.hr

Kroatische Zentrale für Tourismus Frankfurt/M, Deutschland

E-mail: info@visitkroatien.de
Web: de.croatia.hr

Kroatische Zentrale für Tourismus München, Deutschland

E-mail: office@visitkroatien.de
Web: de.croatia.hr

Ente Nazionale Croato per il Turismo Italia

E-mail: info@enteturismocroato.it
Web: it.croatia.hr

Chorvatské turistické sdružení Česká republika

E-mail: info@htz.cz
Web: cz.croatia.hr

Chorvátske turistické združenie Slovenská republika

E-mail: infohtz@chello.sk
Web: sk.croatia.hr

Horvát Idegenforgalmi Közöség Magyarország

E-mail: info@htz.hu
Web: hu.croatia.hr

Office National Croate de Tourisme France

E-mail: info@croatie-tourisme.fr
Web: fr.croatia.hr

Croatian National Tourist Office United Kingdom

E-mail: info@croatia-london.co.uk
Web: gb.croatia.hr

Croatian National Tourist Office USA

E-mail: cntony@earthlink.net
Web: us.croatia.hr

Narodowy Ośrodek Informacji Turystycznej Republiki Chorwacji Polska

E-mail: info@chorwacja.home.pl
Web: pl.croatia.hr

Kroatiska Turistbyrån Sverige

E-mail: croinfo@telia.com
Web: se.croatia.hr

Kroatisch Nationaal Bureau Voor Toerisme Netherlands

E-mail: kroatie-info@planet.nl
Web: nl.croatia.hr

Kroatische Nationale Dienst voor Toerisme Office National Croate du Tourisme België - Belgique

E-mail: info@visitcroatia.be
Web: be.croatia.hr

Хорватское туристическое сообщество Russia

E-mail: htzmoskva@mail.ru ; htz1@mail.ru
Web: ru.croatia.hr

Hrvaška turistična skupnost Slovenija

E-mail: info@hts-slovenija.si
Web: si.croatia.hr

Kroatische Zentrale für Tourismus Schweiz

E-mail: info@visitkroatien.ch
Web: ch.croatia.hr

Oficina Nacional de Turismo de Croacia España

E-mail: info@visitacroacia.es
Web: www.visitacroacia.es

クロアチア政府観光局

Japan

E-mail: info@visitcroatia.jp
Web: visitcroatia.jp

IMPRESSUM

Publisher:

Croatian National Tourist Board

Text:

Tanja Škopac

Design:

Mireldi d.o.o.

Photography:

Arhiv KUH-a
Damir Fabijanić, Ivo Pervan, Sergio Gobbo, Boris Kačan, Luka Tambača, Hrvoje Serdar, Braslav Karlič, Petar Trinajstić, Aleksandar Gospić, Milan Babić, Ivan Čorić, Mario Brzić, Renco Kosinožić

Prepress:


Mireldi d.o.o.

Print:

Printera Grupa, Sveta Nedelja

Zagreb, 2015.

The publisher cannot guarantee the complete accuracy of the information contained herein, nor be held responsible for any errors as may be contained in future amendments or changes to such information.



Free